

+NOTICE!!

These documents have been scanned!

Do not place un-scanned documents beneath this notice!

Do not remove this notice from this file!

GPO Jacket No. 560-102
Print Order 61540
Rise Business Services, LLC
Job=AZ15 9/11/2019



Box Number= AZ15233



Claim Begin-End: AMC456459-AMC456542

1 Initial Receipt



AZ15233-26

AMC455531-AMC456543

United States Department of the Interior
Bureau of Land Management
 DIV OF LANDS, MINRLS & ENERGY
 ONE N CENTRAL AVE
 PHOENIX, AZ 85004 -4427
 Phone: 602-417-9200

Receipt

No:

4512280

Transaction #: 4632806**Date of Transaction:** 07/22/2019**CUSTOMER:**

BHP MINERAL RESOURCES INC
 180 W MAGEE RD
 TUCSON, AZ 85704-6444 US

LINE #	QTY	DESCRIPTION	REMARKS	UNIT PRICE	TOTAL
1	84.00	LOCATABLE MINERALS / MINING CLAIMS- NEW, UNADJUD, ONE OR MORE AUTH NOS / NEW MINING CLAIM PROCESSING FEE CASES: AMC456459/\$20.00, AMC456460/\$20.00, AMC456461/\$20.00, AMC456462/\$20.00, AMC456463/\$20.00, AMC456464/\$20.00, AMC456465/\$20.00, AMC456466/\$20.00, AMC456467/\$20.00, AMC456468/\$20.00, AMC456469/\$20.00, AMC456470/\$20.00, AMC456471/\$20.00, AMC456472/\$20.00, AMC456473/\$20.00, AMC456474/\$20.00, AMC456475/\$20.00, AMC456476/\$20.00, AMC456477/\$20.00, AMC456478/\$20.00, AMC456479/\$20.00, AMC456480/\$20.00, AMC456481/\$20.00, AMC456482/\$20.00, AMC456483/\$20.00, AMC456484/\$20.00, AMC456485/\$20.00, AMC456486/\$20.00, AMC456487/\$20.00, AMC456488/\$20.00, AMC456489/\$20.00, AMC456490/\$20.00, AMC456491/\$20.00, AMC456492/\$20.00, AMC456493/\$20.00, AMC456494/\$20.00, AMC456495/\$20.00, AMC456496/\$20.00, AMC456497/\$20.00, AMC456498/\$20.00, AMC456499/\$20.00, AMC456500/\$20.00, AMC456501/\$20.00, AMC456502/\$20.00, AMC456503/\$20.00, AMC456504/\$20.00, AMC456505/\$20.00, AMC456506/\$20.00, AMC456507/\$20.00, AMC456508/\$20.00, AMC456509/\$20.00, AMC456510/\$20.00,		- n/a -	1680.00

ENTERED
AUG 14 2019
 BY: R Am

		AMC456511/\$20.00, AMC456512/\$20.00, AMC456513/\$20.00, AMC456514/\$20.00, AMC456515/\$20.00, AMC456516/\$20.00, AMC456517/\$20.00, AMC456518/\$20.00, AMC456519/\$20.00, AMC456520/\$20.00, AMC456521/\$20.00, AMC456522/\$20.00, AMC456523/\$20.00, AMC456524/\$20.00, AMC456525/\$20.00, AMC456526/\$20.00, AMC456527/\$20.00, AMC456528/\$20.00, AMC456529/\$20.00, AMC456530/\$20.00, AMC456531/\$20.00, AMC456532/\$20.00, AMC456533/\$20.00, AMC456534/\$20.00, AMC456535/\$20.00, AMC456536/\$20.00, AMC456537/\$20.00, AMC456538/\$20.00, AMC456539/\$20.00, AMC456540/\$20.00, AMC456541/\$20.00, AMC456542/\$20.00			
2	84.00	LOCATABLE MINERALS / MINING CLAIMS- NEW, UNADJUD, ONE OR MORE AUTH NOS / NEW MINING CLAIMS LOCATION FEE CASES: AMC456459/\$37.00, AMC456460/\$37.00, AMC456461/\$37.00, AMC456462/\$37.00, AMC456463/\$37.00, AMC456464/\$37.00, AMC456465/\$37.00, AMC456466/\$37.00, AMC456467/\$37.00, AMC456468/\$37.00, AMC456469/\$37.00, AMC456470/\$37.00, AMC456471/\$37.00, AMC456472/\$37.00, AMC456473/\$37.00, AMC456474/\$37.00, AMC456475/\$37.00, AMC456476/\$37.00, AMC456477/\$37.00, AMC456478/\$37.00, AMC456479/\$37.00, AMC456480/\$37.00, AMC456481/\$37.00, AMC456482/\$37.00, AMC456483/\$37.00, AMC456484/\$37.00, AMC456485/\$37.00, AMC456486/\$37.00, AMC456487/\$37.00, AMC456488/\$37.00, AMC456489/\$37.00, AMC456490/\$37.00, AMC456491/\$37.00, AMC456492/\$37.00, AMC456493/\$37.00, AMC456494/\$37.00, AMC456495/\$37.00, AMC456496/\$37.00, AMC456497/\$37.00, AMC456498/\$37.00, AMC456499/\$37.00, AMC456500/\$37.00, AMC456501/\$37.00, AMC456502/\$37.00, AMC456503/\$37.00, AMC456504/\$37.00, AMC456505/\$37.00, AMC456506/\$37.00, AMC456507/\$37.00, AMC456508/\$37.00, AMC456509/\$37.00, AMC456510/\$37.00, AMC456511/\$37.00, AMC456512/\$37.00, AMC456513/\$37.00, AMC456514/\$37.00, AMC456515/\$37.00, AMC456516/\$37.00, AMC456517/\$37.00, AMC456518/\$37.00,		- n/a -	3108.00

		AMC456519/\$37.00, AMC456520/\$37.00, AMC456521/\$37.00, AMC456522/\$37.00, AMC456523/\$37.00, AMC456524/\$37.00, AMC456525/\$37.00, AMC456526/\$37.00, AMC456527/\$37.00, AMC456528/\$37.00, AMC456529/\$37.00, AMC456530/\$37.00, AMC456531/\$37.00, AMC456532/\$37.00, AMC456533/\$37.00, AMC456534/\$37.00, AMC456535/\$37.00, AMC456536/\$37.00, AMC456537/\$37.00, AMC456538/\$37.00, AMC456539/\$37.00, AMC456540/\$37.00, AMC456541/\$37.00, AMC456542/\$37.00			
3	84.00	LOCATABLE MINERALS / MINING CLAIMS- NEW, UNADJUD, ONE OR MORE AUTH NOS / NEW MINING CLAIMS MAINTENANCE FEE CASES: AMC456459/\$155.00, AMC456460/ \$155.00, AMC456461/\$155.00, AMC456462/ \$155.00, AMC456463/\$155.00, AMC456464/ \$155.00, AMC456465/\$155.00, AMC456466/ \$155.00, AMC456467/\$155.00, AMC456468/ \$155.00, AMC456469/\$155.00, AMC456470/ \$155.00, AMC456471/\$155.00, AMC456472/ \$155.00, AMC456473/\$155.00, AMC456474/ \$155.00, AMC456475/\$155.00, AMC456476/ \$155.00, AMC456477/\$155.00, AMC456478/ \$155.00, AMC456479/\$155.00, AMC456480/ \$155.00, AMC456481/\$155.00, AMC456482/ \$155.00, AMC456483/\$155.00, AMC456484/ \$155.00, AMC456485/\$155.00, AMC456486/ \$155.00, AMC456487/\$155.00, AMC456488/ \$155.00, AMC456489/\$155.00, AMC456490/ \$155.00, AMC456491/\$155.00, AMC456492/ \$155.00, AMC456493/\$155.00, AMC456494/ \$155.00, AMC456495/\$155.00, AMC456496/ \$155.00, AMC456497/\$155.00, AMC456498/ \$155.00, AMC456499/\$155.00, AMC456500/ \$155.00, AMC456501/\$155.00, AMC456502/ \$155.00, AMC456503/\$155.00, AMC456504/ \$155.00, AMC456505/\$155.00, AMC456506/ \$155.00, AMC456507/\$155.00, AMC456508/ \$155.00, AMC456509/\$155.00, AMC456510/ \$155.00, AMC456511/\$155.00, AMC456512/ \$155.00, AMC456513/\$155.00, AMC456514/ \$155.00, AMC456515/\$155.00, AMC456516/ \$155.00, AMC456517/\$155.00, AMC456518/ \$155.00, AMC456519/\$155.00, AMC456520/ \$155.00, AMC456521/\$155.00, AMC456522/ \$155.00, AMC456523/\$155.00, AMC456524/ \$155.00, AMC456525/\$155.00, AMC456526/		- n/a -	13020.00

		\$155.00, AMC456527/\$155.00, AMC456528/ \$155.00, AMC456529/\$155.00, AMC456530/ \$155.00, AMC456531/\$155.00, AMC456532/ \$155.00, AMC456533/\$155.00, AMC456534/ \$155.00, AMC456535/\$155.00, AMC456536/ \$155.00, AMC456537/\$155.00, AMC456538/ \$155.00, AMC456539/\$155.00, AMC456540/ \$155.00, AMC456541/\$155.00, AMC456542/\$155.00			
4	1.00	LOCATABLE MINERALS / MINING CLAIMS- NOT NEW-UNADJUD, ONE AUTH NO. ONLY / MINING CLAIM MONEY RECEIVED CASES: AMC456459/\$13860.00	MAINT 2020/84	- n/a -	13860.00
TOTAL:					\$31,668.00

PAYMENT INFORMATION				
1	AMOUNT:	31668.00	POSTMARKED:	N/A
	TYPE:	CHECK	RECEIVED:	07/22/2019
	CHECK NO:	100263		
	NAME:	BHP MINERAL RESOURCES INC 1360 POST OAK BLVD STE 150 HOUSTON TX 77056 US		

REMARKS

This receipt was generated by the automated BLM Collections and Billing System and is a paper representation of a portion of the official electronic record contained therein.

NOTICE!!

These documents have been scanned!

Do not place un-scanned documents beneath this notice!

Do not remove this notice from this file!

GPO Jacket No. 560-102
Print Order 61540
Rise Business Services, LLC
Job=AZ15 9/11/2019



Box Number= AZ15233



Claim Begin-End: AMC456459-AMC456542

2 Correspondence



AZ15233-26

AMC455531-AMC456543



United States Department of the Interior

BUREAU OF LAND MANAGEMENT

Arizona State Office

One North Central Avenue, Suite 800

Phoenix, Arizona 85004-4427

www.blm.gov/az/

OCT 21 2020



In Reply Refer To:

3800 (9200) RM

AMC438568, AMC445109, AMC451099, AMC451385, AMC456359, AMC456459,
AMC456543

CERTIFIED MAIL - RETURN RECEIPT REQUESTED No. 9214 8901 9403 8323 3302 13

DECISION

BHP MINERAL RESOURCES INC	:	This decision affects those claims
180 W MAGEE RD STE 134	:	shown on the attached list(s).
TUCSON, AZ 85704-6495	:	

SEE ATTACHMENT(S) FOR CLAIM NAMES AND AMC NUMBERS

MINING CLAIMS DECLARED FORFEITED

The mining claims listed above have been declared forfeited as of September 1, 2020, for failure to timely file the required maintenance fee payment or small miner's maintenance fee waiver (waiver).

Claimants are required to pay an annual non-refundable maintenance fee of \$165 per 20 acres or portion thereof, or submit a waiver, on or before September 1 of each year. These requirements were established by 30 U.S.C. 28f-1, as amended, and 43 CFR 3834 and 3835.

Our records do not show receipt of a maintenance fee payment or small miner waiver filed on or before the due date. Therefore, the claims listed above are forfeited.

Reclamation Requirements

This decision does not relieve you of the liability for reclamation of all areas disturbed by your activities on lands covered by the subject mining claim(s) and/or site(s). After you complete the reclamation, you must notify the authorized officer of the appropriate surface managing agency so that the authorized officer may conduct a final site inspection and determine whether you may

be released from liability. If you fail to reclaim the land to the satisfaction of the authorized officer, the surface management agency may cite you for noncompliance under its surface management regulations. For land administered by the Bureau of Land Management (BLM), if you fail to reclaim the land to the satisfaction of the authorized officer as required in 43 CFR Subpart 3809, the BLM will issue an order of noncompliance under 43CFR 3809.601(a). If you fail to comply with the non-compliance order, BLM may take further action under 43 CFR 3809.604. Failure to conduct reclamation is a prohibited act that may subject you to criminal penalties. See 43 CFR 3809.605(h) and 43 CFR 3809.700.

Appeal Procedures

This decision may be appealed to the Interior Board of Land Appeals, Office of the Secretary, in accordance with the regulations contained in 43 CFR, Part 4, and the enclosed Form 1842-1. If an appeal is taken, your notice of appeal must be filed in this office (at the above address) within 30 days from receipt of this decision. The appellant has the burden of showing that the decision appealed from is in error.


If you wish to file a petition pursuant to regulation 43 CFR 4.21 (58 FR 4939, January 19, 1993) for a stay of the effectiveness of this decision during the time that your appeal is being reviewed by the Board, the petition for a stay must accompany your notice of appeal. A petition for a stay is required to show sufficient justification based on the standards listed below. Copies of the notice of appeal and petition for a stay **must** also be submitted to each party named in this decision and to the Interior Board of Land Appeals and to the appropriate Office of the Solicitor (see 43 CFR 4.413) at the same time the original documents are filed with this office. If you request a stay, you have the burden of proof to demonstrate that a stay should be granted.

Standards for Obtaining a Stay

Except as otherwise provided by law or other pertinent regulation, a petition for a stay of a decision pending appeal shall show sufficient justification based on the following standards:

- (1) The relative harm to the parties if the stay is granted or denied,
- (2) The likelihood of the appellant's success on the merits,
- (3) The likelihood of immediate and irreparable harm if the stay is not granted, and
- (4) Whether the public interest favors granting the stay.

Please include your AMC serial number(s) on all correspondence. If additional information is required, please call RéAnn Myers at 602-417-9413.


Amy F. DePestel
Supervisory Land Law Examiner
Lands, Minerals and Energy Division

Enclosure(s)

BHP MINERAL RESOURCES INC
180 W MAGEE RD STE 134
TUCSON AZ 85704-6495

LEAD FILE NUMBER	CLAIM NUMBER	CLAIM NAME
AMC438568	AMC438568	COBRE GRANDE 1
AMC438568	AMC438569	COBRE GRANDE 2
AMC438568	AMC438570	COBRE GRANDE 3
AMC438568	AMC438571	COBRE GRANDE 4
AMC438568	AMC438572	COBRE GRANDE 5
AMC438568	AMC438573	COBRE GRANDE 6
AMC438568	AMC438574	COBRE GRANDE 7
AMC438568	AMC438575	COBRE GRANDE 8
AMC438568	AMC438576	COBRE GRANDE 9
AMC438568	AMC438577	COBRE GRANDE 10
AMC438568	AMC438578	COBRE GRANDE 11
AMC438568	AMC438579	COBRE GRANDE 12
AMC438568	AMC438580	COBRE GRANDE 13
AMC438568	AMC438581	COBRE GRANDE 14
AMC438568	AMC438582	COBRE GRANDE 15
AMC438568	AMC438583	COBRE GRANDE 16
AMC438568	AMC438584	COBRE GRANDE 17
AMC438568	AMC438585	COBRE GRANDE 18
AMC438568	AMC438586	COBRE GRANDE 19
AMC438568	AMC438587	COBRE GRANDE 20
AMC438568	AMC438588	COBRE GRANDE 21
AMC438568	AMC438589	COBRE GRANDE 22
AMC438568	AMC438590	COBRE GRANDE 23
AMC438568	AMC438591	COBRE GRANDE 24
AMC438568	AMC438592	COBRE GRANDE 25
AMC438568	AMC438593	COBRE GRANDE 26
AMC438568	AMC438594	COBRE GRANDE 27
AMC438568	AMC438595	COBRE GRANDE 28
AMC438568	AMC438596	COBRE GRANDE 29
AMC438568	AMC438597	COBRE GRANDE 30
AMC438568	AMC438598	COBRE GRANDE 31
AMC438568	AMC438599	COBRE GRANDE 32
AMC438568	AMC438600	COBRE GRANDE 33

AMC438568	AMC438601	COBRE GRANDE 34
AMC438568	AMC438602	COBRE GRANDE 35
AMC438568	AMC438603	COBRE GRANDE 36
AMC438568	AMC438604	COBRE GRANDE 37
AMC438568	AMC438605	COBRE GRANDE 38
AMC438568	AMC438606	COBRE GRANDE 39
AMC438568	AMC438607	COBRE GRANDE 40
AMC438568	AMC438608	COBRE GRANDE 41
AMC438568	AMC438609	COBRE GRANDE 42
AMC438568	AMC438610	COBRE GRANDE 43
AMC438568	AMC438611	COBRE GRANDE 44
AMC438568	AMC438612	COBRE GRANDE 45
AMC438568	AMC438613	COBRE GRANDE 46
AMC438568	AMC438614	COBRE GRANDE 47
AMC438568	AMC438615	COBRE GRANDE 48
AMC438568	AMC438616	COBRE GRANDE 49
AMC438568	AMC438617	COBRE GRANDE 50
AMC438568	AMC438618	COBRE GRANDE 51
AMC438568	AMC438619	COBRE GRANDE 52
AMC438568	AMC438620	COBRE GRANDE 53
AMC438568	AMC438621	COBRE GRANDE 54
AMC438568	AMC438622	COBRE GRANDE 55
AMC438568	AMC438623	COBRE GRANDE 56
AMC438568	AMC438624	COBRE GRANDE 57
AMC438568	AMC438625	COBRE GRANDE 58
AMC438568	AMC438626	COBRE GRANDE 59
AMC438568	AMC438627	COBRE GRANDE 60
AMC438568	AMC438628	COBRE GRANDE 61
AMC438568	AMC438629	COBRE GRANDE 62
AMC438568	AMC438630	COBRE GRANDE 63
AMC438568	AMC438631	COBRE GRANDE 64
AMC438568	AMC438633	COBRE GRANDE 66
AMC438568	AMC438634	COBRE GRANDE 67
AMC438568	AMC438635	COBRE GRANDE 68
AMC438568	AMC438636	COBRE GRANDE 69
AMC438568	AMC438637	COBRE GRANDE 70
AMC438568	AMC438638	COBRE GRANDE 71
AMC438568	AMC438639	COBRE GRANDE 72
AMC438568	AMC438640	COBRE GRANDE 73

AMC438568	AMC438644	COBRE GRANDE 77
AMC438568	AMC438645	COBRE GRANDE 78
AMC438568	AMC438646	COBRE GRANDE 79
AMC438568	AMC438647	COBRE GRANDE 80
AMC438568	AMC438648	COBRE GRANDE 81
AMC438568	AMC438649	COBRE GRANDE 82
AMC438568	AMC438650	COBRE GRANDE 83
AMC438568	AMC438655	COBRE GRANDE 88
AMC438568	AMC438656	COBRE GRANDE 89
AMC438568	AMC438657	COBRE GRANDE 90
AMC438568	AMC438658	COBRE GRANDE 91
AMC438568	AMC438659	COBRE GRANDE 92
AMC438568	AMC438660	COBRE GRANDE 93
AMC438568	AMC438666	COBRE GRANDE 99
AMC438568	AMC438667	COBRE GRANDE 100
AMC438568	AMC438736	COBRE GRANDE 169
AMC438568	AMC438737	COBRE GRANDE 170
AMC438568	AMC438738	COBRE GRANDE 171
AMC438568	AMC438739	COBRE GRANDE 172
AMC438568	AMC438740	COBRE GRANDE 173
AMC438568	AMC438741	COBRE GRANDE 174
AMC438568	AMC438742	COBRE GRANDE 175
AMC438568	AMC438743	COBRE GRANDE 176
AMC438568	AMC438744	COBRE GRANDE 177
AMC438568	AMC438745	COBRE GRANDE 178
AMC438568	AMC438746	COBRE GRANDE 179
AMC438568	AMC438747	COBRE GRANDE 180
AMC438568	AMC438748	COBRE GRANDE 181
AMC438568	AMC438749	COBRE GRANDE 182
AMC438568	AMC438750	COBRE GRANDE 183
AMC438568	AMC438751	COBRE GRANDE 184
AMC438568	AMC438752	COBRE GRANDE 185
AMC438568	AMC438753	COBRE GRANDE 186
AMC438568	AMC438754	COBRE GRANDE 187
AMC438568	AMC438755	COBRE GRANDE 188
AMC438568	AMC438756	COBRE GRANDE 189
AMC438568	AMC438757	COBRE GRANDE 190
AMC438568	AMC438758	COBRE GRANDE 191
AMC438568	AMC438759	COBRE GRANDE 192

AMC438568	AMC438760	COBRE GRANDE 193
AMC438568	AMC438761	COBRE GRANDE 194
AMC438568	AMC438762	COBRE GRANDE 195
AMC438568	AMC438763	COBRE GRANDE 196
AMC438568	AMC438764	COBRE GRANDE 197
AMC438568	AMC438765	COBRE GRANDE 198
AMC438568	AMC438766	COBRE GRANDE 199
AMC438568	AMC438767	COBRE GRANDE 200
AMC438568	AMC438768	COBRE GRANDE 201
AMC438568	AMC438769	COBRE GRANDE 202
AMC438568	AMC438770	COBRE GRANDE 203
AMC438568	AMC438771	COBRE GRANDE 204
AMC438568	AMC438772	COBRE GRANDE 205
AMC438568	AMC438773	COBRE GRANDE 206
AMC438568	AMC438774	COBRE GRANDE 207
AMC438568	AMC438775	COBRE GRANDE 208
AMC438568	AMC438776	COBRE GRANDE 209
AMC438568	AMC438777	COBRE GRANDE 210
AMC438568	AMC438778	COBRE GRANDE 211
AMC438568	AMC438779	COBRE GRANDE 212
AMC438568	AMC438780	COBRE GRANDE 213
AMC445109	AMC445109	LAS GUIJAS 1
AMC445109	AMC445110	LAS GUIJAS 2
AMC445109	AMC445111	LAS GUIJAS 3
AMC445109	AMC445112	LAS GUIJAS 4
AMC445109	AMC445113	LAS GUIJAS 5
AMC445109	AMC445114	LAS GUIJAS 6
AMC445109	AMC445115	LAS GUIJAS 7
AMC445109	AMC445116	LAS GUIJAS 8
AMC445109	AMC445117	LAS GUIJAS 9
AMC445109	AMC445118	LAS GUIJAS 10
AMC445109	AMC445119	LAS GUIJAS 11
AMC445109	AMC445120	LAS GUIJAS 12
AMC445109	AMC445121	LAS GUIJAS 13
AMC445109	AMC445122	LAS GUIJAS 14
AMC445109	AMC445123	LAS GUIJAS 15
AMC445109	AMC445124	LAS GUIJAS 16
AMC445109	AMC445125	LAS GUIJAS 17
AMC445109	AMC445126	LAS GUIJAS 18

AMC451099	AMC451099	COBRE GRANDE 214
AMC451099	AMC451100	COBRE GRANDE 215
AMC451099	AMC451101	COBRE GRANDE 216
AMC451099	AMC451102	COBRE GRANDE 217
AMC451099	AMC451103	COBRE GRANDE 218
AMC451099	AMC451104	COBRE GRANDE 219
AMC451099	AMC451106	COBRE GRANDE 221
AMC451099	AMC451107	COBRE GRANDE 222
AMC451099	AMC451108	COBRE GRANDE 223
AMC451099	AMC451109	COBRE GRANDE 224
AMC451099	AMC451110	COBRE GRANDE 225
AMC451099	AMC451111	COBRE GRANDE 226
AMC451099	AMC451112	COBRE GRANDE 227
AMC451099	AMC451113	COBRE GRANDE 228
AMC451099	AMC451114	COBRE GRANDE 229
AMC451099	AMC451115	COBRE GRANDE 230
AMC451099	AMC451116	COBRE GRANDE 231
AMC451099	AMC451117	COBRE GRANDE 232
AMC451099	AMC451118	COBRE GRANDE 233
AMC451099	AMC451119	COBRE GRANDE 234
AMC451099	AMC451120	COBRE GRANDE 235
AMC451099	AMC451121	COBRE GRANDE 236
AMC451099	AMC451122	COBRE GRANDE 237
AMC451099	AMC451123	COBRE GRANDE 238
AMC451099	AMC451124	COBRE GRANDE 239
AMC451099	AMC451125	COBRE GRANDE 240
AMC451099	AMC451126	COBRE GRANDE 241
AMC451099	AMC451127	COBRE GRANDE 242
AMC451099	AMC451128	COBRE GRANDE 243
AMC451099	AMC451129	COBRE GRANDE 244
AMC451099	AMC451130	COBRE GRANDE 245
AMC451099	AMC451131	COBRE GRANDE 246
AMC451099	AMC451132	COBRE GRANDE 247
AMC451099	AMC451133	COBRE GRANDE 248
AMC451099	AMC451134	COBRE GRANDE 249
AMC451099	AMC451135	COBRE GRANDE 250
AMC451099	AMC451136	COBRE GRANDE 251
AMC451099	AMC451137	COBRE GRANDE 252
AMC451099	AMC451138	COBRE GRANDE 253

AMC451099	AMC451139	COBRE GRANDE 254
AMC451099	AMC451140	COBRE GRANDE 255
AMC451099	AMC451141	COBRE GRANDE 256
AMC451099	AMC451142	COBRE GRANDE 257
AMC451099	AMC451143	COBRE GRANDE 258
AMC451099	AMC451144	COBRE GRANDE 259
AMC451099	AMC451145	COBRE GRANDE 260
AMC451099	AMC451146	COBRE GRANDE 261
AMC451099	AMC451147	COBRE GRANDE 262
AMC451099	AMC451148	COBRE GRANDE 263
AMC451099	AMC451149	COBRE GRANDE 264
AMC451099	AMC451150	COBRE GRANDE 265
AMC451099	AMC451151	COBRE GRANDE 266
AMC451099	AMC451152	COBRE GRANDE 267
AMC451099	AMC451153	COBRE GRANDE 268
AMC451099	AMC451154	COBRE GRANDE 269
AMC451099	AMC451155	COBRE GRANDE 270
AMC451099	AMC451156	COBRE GRANDE 271
AMC451099	AMC451157	COBRE GRANDE 272
AMC451099	AMC451158	COBRE GRANDE 273
AMC451099	AMC451159	COBRE GRANDE 274
AMC451099	AMC451160	COBRE GRANDE 275
AMC451099	AMC451161	COBRE GRANDE 276
AMC451099	AMC451162	COBRE GRANDE 277
AMC451099	AMC451163	COBRE GRANDE 278
AMC451099	AMC451164	COBRE GRANDE 279
AMC451099	AMC451165	COBRE GRANDE 280
AMC451099	AMC451166	COBRE GRANDE 281
AMC451099	AMC451167	COBRE GRANDE 282
AMC451099	AMC451168	COBRE GRANDE 283
AMC451099	AMC451169	COBRE GRANDE 284
AMC451099	AMC451170	COBRE GRANDE 285
AMC451099	AMC451171	COBRE GRANDE 286
AMC451099	AMC451172	COBRE GRANDE 287
AMC451099	AMC451173	COBRE GRANDE 288
AMC451099	AMC451174	COBRE GRANDE 289
AMC451099	AMC451175	COBRE GRANDE 290
AMC451099	AMC451177	COBRE GRANDE 292
AMC451099	AMC451178	COBRE GRANDE 293

AMC451099	AMC451179	COBRE GRANDE 294
AMC451099	AMC451180	COBRE GRANDE 295
AMC451099	AMC451181	COBRE GRANDE 296
AMC451099	AMC451182	COBRE GRANDE 297
AMC451099	AMC451183	COBRE GRANDE 298
AMC451099	AMC451184	COBRE GRANDE 299
AMC451099	AMC451185	COBRE GRANDE 300
AMC451099	AMC451186	COBRE GRANDE 301
AMC451099	AMC451187	COBRE GRANDE 302
AMC451099	AMC451202	COBRE GRANDE 317
AMC451099	AMC451217	COBRE GRANDE 332
AMC451099	AMC451218	COBRE GRANDE 333
AMC451099	AMC451219	COBRE GRANDE 334
AMC451099	AMC451220	COBRE GRANDE 335
AMC451099	AMC451221	COBRE GRANDE 336
AMC451099	AMC451222	COBRE GRANDE 337
AMC451099	AMC451223	COBRE GRANDE 338
AMC451099	AMC451224	COBRE GRANDE 339
AMC451099	AMC451225	COBRE GRANDE 340
AMC451099	AMC451226	COBRE GRANDE 341
AMC451385	AMC451385	AQUA 1
AMC451385	AMC451386	AQUA 2
AMC451385	AMC451387	AQUA 3
AMC451385	AMC451388	AQUA 4
AMC451385	AMC451389	AQUA 5
AMC451385	AMC451390	AQUA 6
AMC451385	AMC451391	AQUA 7
AMC451385	AMC451392	AQUA 8
AMC451385	AMC451393	AQUA 9
AMC451385	AMC451394	AQUA 10
AMC451385	AMC451395	AQUA 11
AMC451385	AMC451396	AQUA 12
AMC451385	AMC451397	AQUA 13
AMC451385	AMC451398	AQUA 14
AMC451385	AMC451399	AQUA 15
AMC451385	AMC451400	AQUA 16
AMC451385	AMC451401	AQUA 17
AMC451385	AMC451402	AQUA 18
AMC451385	AMC451403	AQUA 19

AMC451385	AMC451404	AQUA 20
AMC451385	AMC451405	AQUA 21
AMC451385	AMC451406	AQUA 22
AMC451385	AMC451407	AQUA 23
AMC451385	AMC451408	AQUA 24
AMC451385	AMC451409	AQUA 25
AMC451385	AMC451410	AQUA 26
AMC451385	AMC451411	AQUA 27
AMC451385	AMC451412	AQUA 28
AMC451385	AMC451413	AQUA 29
AMC451385	AMC451414	AQUA 30
AMC451385	AMC451415	AQUA 31
AMC451385	AMC451416	AQUA 32
AMC451385	AMC451417	AQUA 33
AMC451385	AMC451418	AQUA 34
AMC451385	AMC451419	AQUA 35
AMC451385	AMC451420	AQUA 36
AMC451385	AMC451421	AQUA 37
AMC451385	AMC451422	AQUA 38
AMC451385	AMC451423	AQUA 39
AMC451385	AMC451424	AQUA 40
AMC451385	AMC451425	AQUA 41
AMC451385	AMC451426	AQUA 42
AMC451385	AMC451427	AQUA 43
AMC451385	AMC451430	AQUA 46
AMC451385	AMC451431	AQUA 47
AMC451385	AMC451432	AQUA 48
AMC451385	AMC451433	AQUA 49
AMC451385	AMC451434	AQUA 50
AMC451385	AMC451435	AQUA 51
AMC451385	AMC451436	AQUA 52
AMC451385	AMC451439	AQUA 55
AMC451385	AMC451440	AQUA 56
AMC451385	AMC451441	AQUA 57
AMC451385	AMC451442	AQUA 58
AMC451385	AMC451443	AQUA 59
AMC451385	AMC451444	AQUA 60
AMC451385	AMC451445	AQUA 61
AMC451385	AMC451446	AQUA 62

AMC451385	AMC451447	AQUA 63
AMC451385	AMC451448	AQUA 64
AMC451385	AMC451449	AQUA 65
AMC451385	AMC451450	AQUA 66
AMC451385	AMC451451	AQUA 67
AMC451385	AMC451452	AQUA 68
AMC451385	AMC451453	AQUA 69
AMC451385	AMC451454	AQUA 70
AMC451385	AMC451455	AQUA 71
AMC451385	AMC451456	AQUA 72
AMC451385	AMC451457	AQUA 73
AMC451385	AMC451458	AQUA 74
AMC451385	AMC451459	AQUA 75
AMC451385	AMC451460	AQUA 76
AMC451385	AMC451461	AQUA 77
AMC451385	AMC451462	AQUA 78
AMC451385	AMC451463	AQUA 79
AMC451385	AMC451464	AQUA 80
AMC451385	AMC451465	AQUA 81
AMC451385	AMC451466	AQUA 82
AMC451385	AMC451467	AQUA 83
AMC451385	AMC451468	AQUA 84
AMC451385	AMC451469	AQUA 85
AMC451385	AMC451470	AQUA 86
AMC451385	AMC451471	AQUA 87
AMC451385	AMC451472	AQUA 88
AMC451385	AMC451473	AQUA 89
AMC451385	AMC451474	AQUA 90
AMC451385	AMC451475	AQUA 91
AMC451385	AMC451476	AQUA 92
AMC451385	AMC451477	AQUA 93
AMC451385	AMC451478	AQUA 94
AMC451385	AMC451479	AQUA 95
AMC451385	AMC451480	AQUA 96
AMC451385	AMC451481	AQUA 97
AMC451385	AMC451482	AQUA 98
AMC451385	AMC451483	AQUA 99
AMC451385	AMC451484	AQUA 100
AMC451385	AMC451485	AQUA 101

AMC451385	AMC451486	AQUA 102
AMC451385	AMC451487	AQUA 103
AMC451385	AMC451488	AQUA 104
AMC451385	AMC451489	AQUA 105
AMC451385	AMC451490	AQUA 106
AMC451385	AMC451491	AQUA 107
AMC451385	AMC451492	AQUA 108
AMC451385	AMC451493	AQUA 109
AMC451385	AMC451494	AQUA 110
AMC451385	AMC451495	AQUA 111
AMC451385	AMC451496	AQUA 112
AMC451385	AMC451497	AQUA 113
AMC451385	AMC451498	AQUA 114
AMC451385	AMC451499	AQUA 115
AMC451385	AMC451500	AQUA 116
AMC451385	AMC451501	AQUA 117
AMC451385	AMC451502	AQUA 118
AMC451385	AMC451503	AQUA 119
AMC451385	AMC451504	AQUA 120
AMC451385	AMC451505	AQUA 121
AMC451385	AMC451506	AQUA 122
AMC451385	AMC451507	AQUA 123
AMC451385	AMC451508	AQUA 124
AMC451385	AMC451509	AQUA 125
AMC451385	AMC451510	AQUA 126
AMC451385	AMC451511	AQUA 127
AMC451385	AMC451512	AQUA 128
AMC451385	AMC451513	AQUA 129
AMC451385	AMC451514	AQUA 130
AMC451385	AMC451515	AQUA 131
AMC451385	AMC451516	AQUA 132
AMC451385	AMC451517	AQUA 133
AMC451385	AMC451518	AQUA 134
AMC451385	AMC451519	AQUA 135
AMC451385	AMC451520	AQUA 136
AMC451385	AMC451521	AQUA 137
AMC451385	AMC451522	AQUA 138
AMC451385	AMC451523	AQUA 139
AMC451385	AMC451524	AQUA 140

AMC451385	AMC451525	AQUA 141
AMC451385	AMC451526	AQUA 142
AMC451385	AMC451527	AQUA 143
AMC451385	AMC451528	AQUA 144
AMC451385	AMC451529	AQUA 145
AMC451385	AMC451530	AQUA 146
AMC451385	AMC451531	AQUA 147
AMC451385	AMC451532	AQUA 148
AMC451385	AMC451533	AQUA 149
AMC451385	AMC451534	AQUA 150
AMC451385	AMC451535	AQUA 151
AMC451385	AMC451536	AQUA 152
AMC451385	AMC451537	AQUA 153
AMC451385	AMC451538	AQUA 154
AMC451385	AMC451539	AQUA 155
AMC451385	AMC451540	AQUA 156
AMC451385	AMC451541	AQUA 157
AMC451385	AMC451542	AQUA 158
AMC451385	AMC451543	AQUA 159
AMC451385	AMC451544	AQUA 160
AMC451385	AMC451545	AQUA 161
AMC451385	AMC451546	AQUA 162
AMC451385	AMC451547	AQUA 163
AMC451385	AMC451548	AQUA 164
AMC451385	AMC451549	AQUA 165
AMC451385	AMC451551	AQUA 167
AMC451385	AMC451552	AQUA 168
AMC451385	AMC451553	AQUA 169
AMC451385	AMC451554	AQUA 170
AMC451385	AMC451555	AQUA 171
AMC451385	AMC451556	AQUA 172
AMC451385	AMC451557	AQUA 173
AMC451385	AMC451558	AQUA 174
AMC451385	AMC451559	AQUA 175
AMC451385	AMC451560	AQUA 176
AMC451385	AMC451561	AQUA 177
AMC451385	AMC451562	AQUA 178
AMC451385	AMC451563	AQUA 179
AMC451385	AMC451564	AQUA 180

AMC451385	AMC451565	AQUA 181
AMC451385	AMC451566	AQUA 182
AMC451385	AMC451567	AQUA 183
AMC451385	AMC451568	AQUA 184
AMC451385	AMC451569	AQUA 185
AMC451385	AMC451570	AQUA 186
AMC451385	AMC451571	AQUA 187
AMC451385	AMC451572	AQUA 188
AMC451385	AMC451573	AQUA 189
AMC451385	AMC451574	AQUA 190
AMC451385	AMC451575	AQUA 191
AMC451385	AMC451576	AQUA 192
AMC451385	AMC451577	AQUA 193
AMC451385	AMC451578	AQUA 194
AMC451385	AMC451579	AQUA 195
AMC451385	AMC451580	AQUA 196
AMC451385	AMC451581	AQUA 197
AMC451385	AMC451582	AQUA 198
AMC451385	AMC451583	AQUA 199
AMC451385	AMC451584	AQUA 200
AMC451385	AMC451585	AQUA 201
AMC451385	AMC451586	AQUA 202
AMC451385	AMC451587	AQUA 203
AMC451385	AMC451588	AQUA 204
AMC451385	AMC451589	AQUA 205
AMC451385	AMC451590	AQUA 206
AMC451385	AMC451591	AQUA 207
AMC451385	AMC451592	AQUA 208
AMC451385	AMC451593	AQUA 209
AMC451385	AMC451594	AQUA 210
AMC451385	AMC451595	AQUA 211
AMC451385	AMC451596	AQUA 212
AMC451385	AMC451597	AQUA 213
AMC451385	AMC451598	AQUA 214
AMC451385	AMC451599	AQUA 215
AMC451385	AMC451600	AQUA 216
AMC451385	AMC451601	AQUA 217
AMC451385	AMC451602	AQUA 218
AMC451385	AMC451603	AQUA 219

AMC451385	AMC451604	AQUA 220
AMC451385	AMC451605	AQUA 221
AMC451385	AMC451606	AQUA 222
AMC451385	AMC451607	AQUA 223
AMC451385	AMC451608	AQUA 224
AMC451385	AMC451609	AQUA 225
AMC451385	AMC451610	AQUA 226
AMC451385	AMC451611	AQUA 227
AMC451385	AMC451612	AQUA 228
AMC451385	AMC451613	AQUA 229
AMC451385	AMC451614	AQUA 230
AMC451385	AMC451615	AQUA 231
AMC451385	AMC451616	AQUA 232
AMC451385	AMC451617	AQUA 233
AMC451385	AMC451618	AQUA 234
AMC451385	AMC451619	AQUA 235
AMC451385	AMC451620	AQUA 236
AMC451385	AMC451621	AQUA 237
AMC451385	AMC451622	AQUA 238
AMC451385	AMC451623	AQUA 239
AMC451385	AMC451624	AQUA 240
AMC451385	AMC451625	AQUA 241
AMC451385	AMC451626	AQUA 242
AMC451385	AMC451627	AQUA 243
AMC451385	AMC451628	AQUA 244
AMC451385	AMC451629	AQUA 245
AMC451385	AMC451630	AQUA 246
AMC451385	AMC451631	AQUA 247
AMC451385	AMC451632	AQUA 248
AMC451385	AMC451633	AQUA 249
AMC451385	AMC451634	AQUA 250
AMC451385	AMC451635	AQUA 251
AMC451385	AMC451636	AQUA 252
AMC451385	AMC451637	AQUA 253
AMC451385	AMC451638	AQUA 254
AMC451385	AMC451639	AQUA 255
AMC451385	AMC451640	AQUA 256
AMC451385	AMC451641	AQUA 257
AMC451385	AMC451642	AQUA 258

AMC451385	AMC451643	AQUA 259
AMC451385	AMC451644	AQUA 260
AMC451385	AMC451645	AQUA 261
AMC451385	AMC451646	AQUA 262
AMC451385	AMC451647	AQUA 263
AMC451385	AMC451648	AQUA 264
AMC451385	AMC451649	AQUA 265
AMC451385	AMC451650	AQUA 266
AMC451385	AMC451651	AQUA 267
AMC451385	AMC451652	AQUA 268
AMC451385	AMC451653	AQUA 269
AMC451385	AMC451654	AQUA 270
AMC451385	AMC451655	AQUA 271
AMC451385	AMC451656	AQUA 272
AMC451385	AMC451657	AQUA 273
AMC451385	AMC451658	AQUA 274
AMC451385	AMC451659	AQUA 275
AMC451385	AMC451660	AQUA 276
AMC451385	AMC451661	AQUA 277
AMC451385	AMC451662	AQUA 278
AMC451385	AMC451663	AQUA 279
AMC451385	AMC451664	AQUA 280
AMC451385	AMC451665	AQUA 281
AMC451385	AMC451666	AQUA 282
AMC451385	AMC451667	AQUA 283
AMC451385	AMC451668	AQUA 284
AMC451385	AMC451669	AQUA 285
AMC451385	AMC451670	AQUA 286
AMC451385	AMC451671	AQUA 287
AMC451385	AMC451672	AQUA 288
AMC451385	AMC451673	AQUA 289
AMC451385	AMC451674	AQUA 290
AMC451385	AMC451675	AQUA 291
AMC451385	AMC451676	AQUA 292
AMC451385	AMC451677	AQUA 293
AMC451385	AMC451678	AQUA 294
AMC451385	AMC451679	AQUA 295
AMC451385	AMC451680	AQUA 296
AMC451385	AMC451681	AQUA 297

AMC451385	AMC451682	AQUA 298
AMC451385	AMC451683	AQUA 299
AMC451385	AMC451684	AQUA 300
AMC451385	AMC451685	AQUA 301
AMC451385	AMC451686	AQUA 302
AMC451385	AMC451687	AQUA 303
AMC451385	AMC451688	AQUA 304
AMC451385	AMC451689	AQUA 305
AMC451385	AMC451690	AQUA 306
AMC451385	AMC451691	AQUA 307
AMC451385	AMC451692	AQUA 308
AMC451385	AMC451693	AQUA 309
AMC451385	AMC451694	AQUA 310
AMC451385	AMC451695	AQUA 311
AMC451385	AMC451696	AQUA 312
AMC451385	AMC451697	AQUA 313
AMC451385	AMC451698	AQUA 314
AMC451385	AMC451699	AQUA 315
AMC451385	AMC451700	AQUA 316
AMC451385	AMC451701	AQUA 317
AMC451385	AMC451702	AQUA 318
AMC451385	AMC451703	AQUA 319
AMC451385	AMC451704	AQUA 320
AMC451385	AMC451705	AQUA 321
AMC451385	AMC451706	AQUA 322
AMC451385	AMC451707	AQUA 323
AMC451385	AMC451708	AQUA 324
AMC451385	AMC451709	AQUA 325
AMC451385	AMC451710	AQUA 326
AMC451385	AMC451711	AQUA 327
AMC451385	AMC451712	AQUA 328
AMC451385	AMC451713	AQUA 329
AMC451385	AMC451714	AQUA 330
AMC451385	AMC451715	AQUA 331
AMC451385	AMC451716	AQUA 332
AMC451385	AMC451717	AQUA 333
AMC451385	AMC451718	AQUA 334
AMC451385	AMC451719	AQUA 335
AMC451385	AMC451720	AQUA 336

AMC451385	AMC451721	AQUA 337
AMC451385	AMC451722	AQUA 338
AMC451385	AMC451723	AQUA 339
AMC451385	AMC451724	AQUA 340
AMC451385	AMC451725	AQUA 341
AMC451385	AMC451726	AQUA 342
AMC451385	AMC451727	AQUA 343
AMC451385	AMC451728	AQUA 344
AMC451385	AMC451729	AQUA 345
AMC451385	AMC451730	AQUA 346
AMC451385	AMC451731	AQUA 347
AMC451385	AMC451732	AQUA 348
AMC451385	AMC451733	AQUA 349
AMC451385	AMC451734	AQUA 350
AMC451385	AMC451735	AQUA 351
AMC451385	AMC451736	AQUA 352
AMC451385	AMC451737	AQUA 353
AMC451385	AMC451738	AQUA 354
AMC451385	AMC451739	AQUA 355
AMC451385	AMC451740	AQUA 356
AMC451385	AMC451741	AQUA 357
AMC451385	AMC451742	AQUA 358
AMC451385	AMC451743	AQUA 359
AMC451385	AMC451744	AQUA 360
AMC451385	AMC451745	AQUA 361
AMC451385	AMC451746	AQUA 362
AMC451385	AMC451747	AQUA 363
AMC451385	AMC451748	AQUA 364
AMC451385	AMC451749	AQUA 365
AMC451385	AMC451750	AQUA 366
AMC451385	AMC451751	AQUA 367
AMC451385	AMC451752	AQUA 368
AMC456359	AMC456359	BEGONA 1
AMC456359	AMC456360	BEGONA 2
AMC456359	AMC456361	BEGONA 3
AMC456359	AMC456362	BEGONA 4
AMC456359	AMC456363	BEGONA 5
AMC456359	AMC456364	BEGONA 6
AMC456359	AMC456365	BEGONA 7

AMC456359	AMC456366	BEGONA 8
AMC456359	AMC456367	BEGONA 9
AMC456359	AMC456368	BEGONA 10
AMC456359	AMC456369	BEGONA 11
AMC456359	AMC456370	BEGONA 12
AMC456359	AMC456371	BEGONA 13
AMC456359	AMC456372	BEGONA 14
AMC456359	AMC456373	BEGONA 15
AMC456359	AMC456374	BEGONA 16
AMC456359	AMC456375	BEGONA 17
AMC456359	AMC456376	BEGONA 18
AMC456359	AMC456377	BEGONA 19
AMC456359	AMC456378	BEGONA 20
AMC456359	AMC456379	BEGONA 21
AMC456359	AMC456380	BEGONA 22
AMC456359	AMC456381	BEGONA 23
AMC456359	AMC456382	BEGONA 24
AMC456359	AMC456383	BEGONA 25
AMC456359	AMC456384	BEGONA 26
AMC456359	AMC456385	BEGONA 27
AMC456359	AMC456386	BEGONA 28
AMC456359	AMC456387	BEGONA 29
AMC456359	AMC456388	BEGONA 30
AMC456359	AMC456389	BEGONA 31
AMC456359	AMC456390	BEGONA 32
AMC456359	AMC456391	BEGONA 33
AMC456359	AMC456392	BEGONA 34
AMC456359	AMC456393	BEGONA 35
AMC456359	AMC456394	BEGONA 36
AMC456359	AMC456395	BEGONA 37
AMC456359	AMC456396	BEGONA 38
AMC456359	AMC456397	BEGONA 39
AMC456359	AMC456398	BEGONA 40
AMC456359	AMC456399	BEGONA 41
AMC456359	AMC456400	BEGONA 42
AMC456359	AMC456401	BEGONA 43
AMC456359	AMC456402	BEGONA 44
AMC456359	AMC456403	BEGONA 45
AMC456359	AMC456404	BEGONA 46

AMC456359	AMC456405	BEGONA 47
AMC456359	AMC456406	BEGONA 48
AMC456359	AMC456407	BEGONA 49
AMC456359	AMC456408	BEGONA 50
AMC456359	AMC456409	BEGONA 51
AMC456359	AMC456410	BEGONA 52
AMC456359	AMC456411	BEGONA 53
AMC456359	AMC456412	BEGONA 54
AMC456359	AMC456413	BEGONA 55
AMC456359	AMC456414	BEGONA 56
AMC456359	AMC456415	BEGONA 57
AMC456359	AMC456416	BEGONA 58
AMC456359	AMC456417	BEGONA 59
AMC456359	AMC456418	BEGONA 60
AMC456359	AMC456419	BEGONA 61
AMC456359	AMC456420	BEGONA 62
AMC456359	AMC456421	BEGONA 63
AMC456359	AMC456422	BEGONA 64
AMC456359	AMC456423	BEGONA 65
AMC456359	AMC456424	BEGONA 66
AMC456359	AMC456425	BEGONA 67
AMC456359	AMC456426	BEGONA 68
AMC456359	AMC456427	BEGONA 69
AMC456359	AMC456428	BEGONA 70
AMC456359	AMC456429	BEGONA 71
AMC456359	AMC456430	BEGONA 72
AMC456359	AMC456431	BEGONA 73
AMC456359	AMC456432	BEGONA 74
AMC456359	AMC456433	BEGONA 75
AMC456359	AMC456434	BEGONA 76
AMC456359	AMC456435	BEGONA 77
AMC456359	AMC456436	BEGONA 78
AMC456359	AMC456437	BEGONA 79
AMC456359	AMC456438	BEGONA 80
AMC456359	AMC456439	BEGONA 81
AMC456359	AMC456440	BEGONA 82
AMC456359	AMC456441	BEGONA 83
AMC456359	AMC456442	BEGONA 84
AMC456359	AMC456443	BEGONA 85

AMC456359	AMC456444	BEGONA 86
AMC456359	AMC456445	BEGONA 87
AMC456359	AMC456446	BEGONA 88
AMC456359	AMC456447	BEGONA 89
AMC456359	AMC456448	BEGONA 90
AMC456359	AMC456449	BEGONA 91
AMC456359	AMC456450	BEGONA 92
AMC456359	AMC456451	BEGONA 93
AMC456359	AMC456452	BEGONA 94
AMC456359	AMC456453	BEGONA 95
AMC456359	AMC456454	BEGONA 96
AMC456359	AMC456455	BEGONA 97
AMC456359	AMC456456	BEGONA 98
AMC456359	AMC456457	BEGONA 99
AMC456359	AMC456458	BEGONA 100
AMC456459	AMC456459	BEGONA 101
AMC456459	AMC456460	BEGONA 102
AMC456459	AMC456461	BEGONA 103
AMC456459	AMC456462	BEGONA 104
AMC456459	AMC456463	BEGONA 105
AMC456459	AMC456464	BEGONA 106
AMC456459	AMC456465	BEGONA 107
AMC456459	AMC456466	BEGONA 108
AMC456459	AMC456467	BEGONA 109
AMC456459	AMC456468	BEGONA 110
AMC456459	AMC456469	BEGONA 111
AMC456459	AMC456470	BEGONA 112
AMC456459	AMC456471	BEGONA 113
AMC456459	AMC456472	BEGONA 114
AMC456459	AMC456473	BEGONA 115
AMC456459	AMC456474	BEGONA 116
AMC456459	AMC456475	BEGONA 117
AMC456459	AMC456476	BEGONA 118
AMC456459	AMC456477	BEGONA 119
AMC456459	AMC456478	BEGONA 120
AMC456459	AMC456479	BEGONA 121
AMC456459	AMC456480	BEGONA 122
AMC456459	AMC456481	BEGONA 123
AMC456459	AMC456482	BEGONA 124

AMC456459	AMC456483	BEGONA 125
AMC456459	AMC456484	BEGONA 126
AMC456459	AMC456485	BEGONA 127
AMC456459	AMC456486	BEGONA 128
AMC456459	AMC456487	BEGONA 129
AMC456459	AMC456488	BEGONA 130
AMC456459	AMC456489	BEGONA 141
AMC456459	AMC456490	BEGONA 142
AMC456459	AMC456491	BEGONA 143
AMC456459	AMC456492	BEGONA 144
AMC456459	AMC456493	BEGONA 145
AMC456459	AMC456494	BEGONA 146
AMC456459	AMC456495	BEGONA 147
AMC456459	AMC456496	BEGONA 148
AMC456459	AMC456497	BEGONA 149
AMC456459	AMC456498	BEGONA 150
AMC456459	AMC456499	BEGONA 151
AMC456459	AMC456500	BEGONA 152
AMC456459	AMC456501	BEGONA 153
AMC456459	AMC456502	BEGONA 154
AMC456459	AMC456503	BEGONA 155
AMC456459	AMC456504	BEGONA 156
AMC456459	AMC456505	BEGONA 157
AMC456459	AMC456506	BEGONA 158
AMC456459	AMC456507	BEGONA 159
AMC456459	AMC456508	BEGONA 160
AMC456459	AMC456509	BEGONA 161
AMC456459	AMC456510	BEGONA 162
AMC456459	AMC456511	BEGONA 163
AMC456459	AMC456512	BEGONA 164
AMC456459	AMC456513	BEGONA 165
AMC456459	AMC456514	BEGONA 166
AMC456459	AMC456515	BEGONA 167
AMC456459	AMC456516	BEGONA 168
AMC456459	AMC456517	BEGONA 169
AMC456459	AMC456518	BEGONA 170
AMC456459	AMC456519	BEGONA 171
AMC456459	AMC456520	BEGONA 172
AMC456459	AMC456521	BEGONA 173

AMC456459	AMC456522	BEGONA 174
AMC456459	AMC456523	BEGONA 175
AMC456459	AMC456524	BEGONA 176
AMC456459	AMC456525	BEGONA 177
AMC456459	AMC456526	BEGONA 178
AMC456459	AMC456527	BEGONA 179
AMC456459	AMC456528	BEGONA 180
AMC456459	AMC456529	BEGONA 181
AMC456459	AMC456530	BEGONA 182
AMC456459	AMC456531	BEGONA 183
AMC456459	AMC456532	BEGONA 184
AMC456459	AMC456533	BEGONA 190
AMC456459	AMC456534	BEGONA 191
AMC456459	AMC456535	BEGONA 192
AMC456459	AMC456536	BEGONA 193
AMC456459	AMC456537	BEGONA 194
AMC456459	AMC456538	BEGONA 195
AMC456459	AMC456539	BEGONA 196
AMC456459	AMC456540	BEGONA 197
AMC456459	AMC456541	BEGONA 198
AMC456459	AMC456542	BEGONA 199
AMC456543	AMC456543	BEGONA 200
AMC456543	AMC456544	BEGONA 201
AMC456543	AMC456545	BEGONA 202
AMC456543	AMC456546	BEGONA 203
AMC456543	AMC456547	BEGONA 204
AMC456543	AMC456548	BEGONA 205
AMC456543	AMC456549	BEGONA 206
AMC456543	AMC456550	BEGONA 207
AMC456543	AMC456551	BEGONA 208
AMC456543	AMC456552	BEGONA 209
AMC456543	AMC456553	BEGONA 210
AMC456543	AMC456554	BEGONA 211
AMC456543	AMC456555	BEGONA 212
AMC456543	AMC456556	BEGONA 213
AMC456543	AMC456557	BEGONA 214
AMC456543	AMC456558	BEGONA 215
AMC456543	AMC456559	BEGONA 216
AMC456543	AMC456560	BEGONA 217

AMC456543	AMC456561	BEGONA 218
AMC456543	AMC456562	BEGONA 219
AMC456543	AMC456563	BEGONA 220
AMC456543	AMC456564	BEGONA 221
AMC456543	AMC456565	BEGONA 222
AMC456543	AMC456566	BEGONA 223
AMC456543	AMC456567	BEGONA 224
AMC456543	AMC456568	BEGONA 225
AMC456543	AMC456569	BEGONA 226
AMC456543	AMC456570	BEGONA 227
AMC456543	AMC456571	BEGONA 228
AMC456543	AMC456572	BEGONA 229
AMC456543	AMC456573	BEGONA 230
AMC456543	AMC456574	BEGONA 231
AMC456543	AMC456575	BEGONA 232
AMC456543	AMC456576	BEGONA 233
AMC456543	AMC456577	BEGONA 234
AMC456543	AMC456578	BEGONA 235
AMC456543	AMC456579	BEGONA 236
AMC456543	AMC456580	BEGONA 237
AMC456543	AMC456581	BEGONA 238
AMC456543	AMC456582	BEGONA 239
AMC456543	AMC456583	BEGONA 240
AMC456543	AMC456584	BEGONA 241
AMC456543	AMC456585	BEGONA 242
AMC456543	AMC456586	BEGONA 243
AMC456543	AMC456587	BEGONA 244
AMC456543	AMC456588	BEGONA 245
AMC456543	AMC456589	BEGONA 246
AMC456543	AMC456590	BEGONA 247
AMC456543	AMC456591	BEGONA 248
AMC456543	AMC456592	BEGONA 249
AMC456543	AMC456593	BEGONA 250
AMC456543	AMC456594	BEGONA 251
AMC456543	AMC456595	BEGONA 252
AMC456543	AMC456596	BEGONA 253
AMC456543	AMC456597	BEGONA 254
AMC456543	AMC456598	BEGONA 255
AMC456543	AMC456599	BEGONA 256

AMC456543	AMC456600	BEGONA 257
AMC456543	AMC456601	BEGONA 258
AMC456543	AMC456602	BEGONA 259
AMC456543	AMC456603	BEGONA 260
AMC456543	AMC456604	BEGONA 261
AMC456543	AMC456605	BEGONA 262
AMC456543	AMC456606	BEGONA 263
AMC456543	AMC456607	BEGONA 264
AMC456543	AMC456608	BEGONA 265
AMC456543	AMC456609	BEGONA 266
AMC456543	AMC456610	BEGONA 267
AMC456543	AMC456611	BEGONA 268
AMC456543	AMC456612	BEGONA 269
AMC456543	AMC456613	BEGONA 270
AMC456543	AMC456614	BEGONA 271
AMC456543	AMC456615	BEGONA 272
AMC456543	AMC456616	BEGONA 273
AMC456543	AMC456617	BEGONA 274
AMC456543	AMC456618	BEGONA 275
AMC456543	AMC456619	BEGONA 276
AMC456543	AMC456620	BEGONA 277
AMC456543	AMC456621	BEGONA 278
AMC456543	AMC456622	BEGONA 279
AMC456543	AMC456623	BEGONA 280
AMC456543	AMC456624	BEGONA 281
AMC456543	AMC456625	BEGONA 282
AMC456543	AMC456626	BEGONA 283
AMC456543	AMC456627	BEGONA 284
AMC456543	AMC456628	BEGONA 285
AMC456543	AMC456629	BEGONA 286
AMC456543	AMC456630	BEGONA 287
AMC456543	AMC456631	BEGONA 288
AMC456543	AMC456632	BEGONA 289
AMC456543	AMC456633	BEGONA 290
AMC456543	AMC456634	BEGONA 291
AMC456543	AMC456635	BEGONA 292
AMC456543	AMC456636	BEGONA 293
AMC456543	AMC456637	BEGONA 294
AMC456543	AMC456638	BEGONA 295

AMC456543

AMC456543

AMC456639

AMC456640

BEGONA 296


BEGONA 297

Date Produced: 11/02/2020


ConnectSuite Inc.:

The following is the delivery information for Certified Mail™/RRE item number 9214 8901 9403 8323 3302 13. Our records indicate that this item was delivered on 10/26/2020 at 10:19 a.m. in TUCSON, AZ 85704. The scanned image of the recipient information is provided below.

Signature of Recipient :



Address of Recipient :



Thank you for selecting the Postal Service for your mailing needs. If you require additional assistance, please contact your local post office or Postal Service representative.

Sincerely,
United States Postal Service

The customer reference number shown below is not validated or endorsed by the United States Postal Service. It is solely for customer use.

Customer Reference Number: C2329039.13257668

NOTICE!!

These documents have been scanned!

Do not place un-scanned documents beneath this notice!

Do not remove this notice from this file!

GPO Jacket No. 560-102
Print Order 61540
Rise Business Services, LLC
Job=AZ15 9/11/2019



Box Number= AZ15233



Claim Begin-End: AMC456459-AMC456542

3 Transfers



AZ15233-26

AMC455531-AMC456543

**NO
DOCUMENTS
FOUND**

NO DOCUMENTS FOUND
NO DOCUMENTS FOUND

NOTICE!!

These documents have been scanned!

Do not place un-scanned documents beneath this notice!

Do not remove this notice from this file!

GPO Jacket No. 560-102
Print Order 61540
Rise Business Services, LLC
Job=AZ15 9/11/2019



Box Number= AZ15233



Claim Begin-End: AMC456459-AMC456542

4 Annual Filings



AZ15233-26

AMC455531-AMC456543

**NO
DOCUMENTS
FOUND**

NO DOCUMENTS FOUND
NO DOCUMENTS FOUND

NOTICE!!

These documents have been scanned!

Do not place un-scanned documents beneath this notice!

Do not remove this notice from this file!

GPO Jacket No. 560-102
Print Order 61540
Rise Business Services, LLC
Job=AZ15 9/11/2019



Box Number= AZ15233



Claim Begin-End: AMC456459-AMC456542

5 Miscellaneous



AZ15233-26

AMC455531-AMC456543

**NO
DOCUMENTS
FOUND**

NO DOCUMENTS FOUND
NO DOCUMENTS FOUND

NOTICE!!

These documents have been scanned!

Do not place un-scanned documents beneath this notice!

Do not remove this notice from this file!

GPO Jacket No. 560-102
Print Order 61540
Rise Business Services, LLC
Job=AZ15 9/11/2019



Box Number= AZ15233



Claim Begin-End: AMC456459-AMC456542

6 Location Notices-Amendments and Supporting Documents



AZ15233-26

AMC455531-AMC456543

MINING CLAIM STATUS REPORT

Data Entered: 8/14/19 Rm

MTP Checked By: 8/14/19 Rm
GEO Checked By: 8/14/19 Rm

LEAD SERIAL NUMBER: AMC 456459 thru AMC 456542

NUMBER OF CLAIMS & TYPE:

84 LODE
PLACER
ASSOCIATION PLACER
MILL SITE
TUNNEL SITE

CHARGES:

Processing Fee @ \$20 = \$ 1,680
Location Fee @ \$37 = \$ 3,108
Maintenance Fee @ \$155 = \$ 13,020
Add'l Maint Fee for Assoc Placer = \$
SUBTOTAL \$ 17,808
Other Fees \$ 13,860
Other Fees \$
TOTAL \$ 31,668

TOTAL ACREAGE: Per Claim
(Placer Only)

Maint 2020

NUMBER OF LOCATORS:

DOCUMENTS RECEIVED VIA: Over-the-Counter [X] Mail [] TIMELY FILED: Yes [X] No []

LEGAL DESCRIPTION: T 65 R 30E SEC 33-34
T 75 R 30E SEC 3-4, 8-9, 17, 16
T R SEC
T R SEC
T R SEC

BLM [] FOREST SERVICE [] SUBJ TO PL 359: Yes [] No []
WILDERNESS AREA []

SPLIT ESTATE: N/A [] SX [] PX [] OTHER []
SRHA [] Was proper Notice filed if located on SHRA Land? Yes [] No []

RECONVEYED MINERALS ON BLM LAND REQUIRE OPENING ORDER FROM 1944 TO 1993:

Open to Entry On N/A []

COMMENTS/STATUS: VOID [] PARTIALLY VOID [] PVT MINERALS [] WITHDRAWN LANDS []
OTHER []

In total 706 new claims - I broke them down into groups to manage. Accepted as mail - tmc

[] Claimant acknowledges that portions of the following claim(s) site(s) may be void or voidable.

Printed Name of Claimant Signature of Claimant

*****FINAL ADJUDICATION*****

DATE INITIALS

Begona 101-130
Begona 141-184, Begona 190-199

AMC 456459



When recorded return to:

Attn: David Bertuch
BHP Mineral Resources Inc.
180 Magee Suite 134
Tucson, Arizona 85704

LOCATION NOTICE FOR LODE MINING CLAIM

NOTICE IS HEREBY GIVEN that the BEGOÑA 101
_____ lode mining claim has been located
by BHP Mineral Resources Inc. whose current mailing
address is 180 Magee Suite 134
Tucson, Arizona 85704

RECEIVED
BLM AZ STATE OFFICE
2019 JUL 22 A 8:50
PHOENIX, ARIZONA

The general course of this claim is East/West and it is situated in Greenlee
County, Arizona. This claim is 1500 feet in length and 600 feet in width. This claim runs
from the location monument on which this location notice is posted approximately 1300 feet in a
easterly direction to the east end line and 200 feet in a westerly direction to the
west end line. This claim is marked by six monuments, one at each corner and one at the center of each
end line of the claim.

The location monument on which this notice is posted is situated within Section 3, Township 7
South, Range 30 East, Gila Salt River Base and Meridian, Arizona and this claim encompasses portions
of the following quarter section (s), section (s), Township (s) and Range (s) SW 1/4 of the NW 1/4 and SE 1/4
of the NW 1/4 of Section 3, and SE 1/4 of the NE 1/4 of Section 4, Township 7 South, Range 30 East, Gila &
Salt River Base and Meridian, Greenlee County, Arizona, Gila River Mining District.

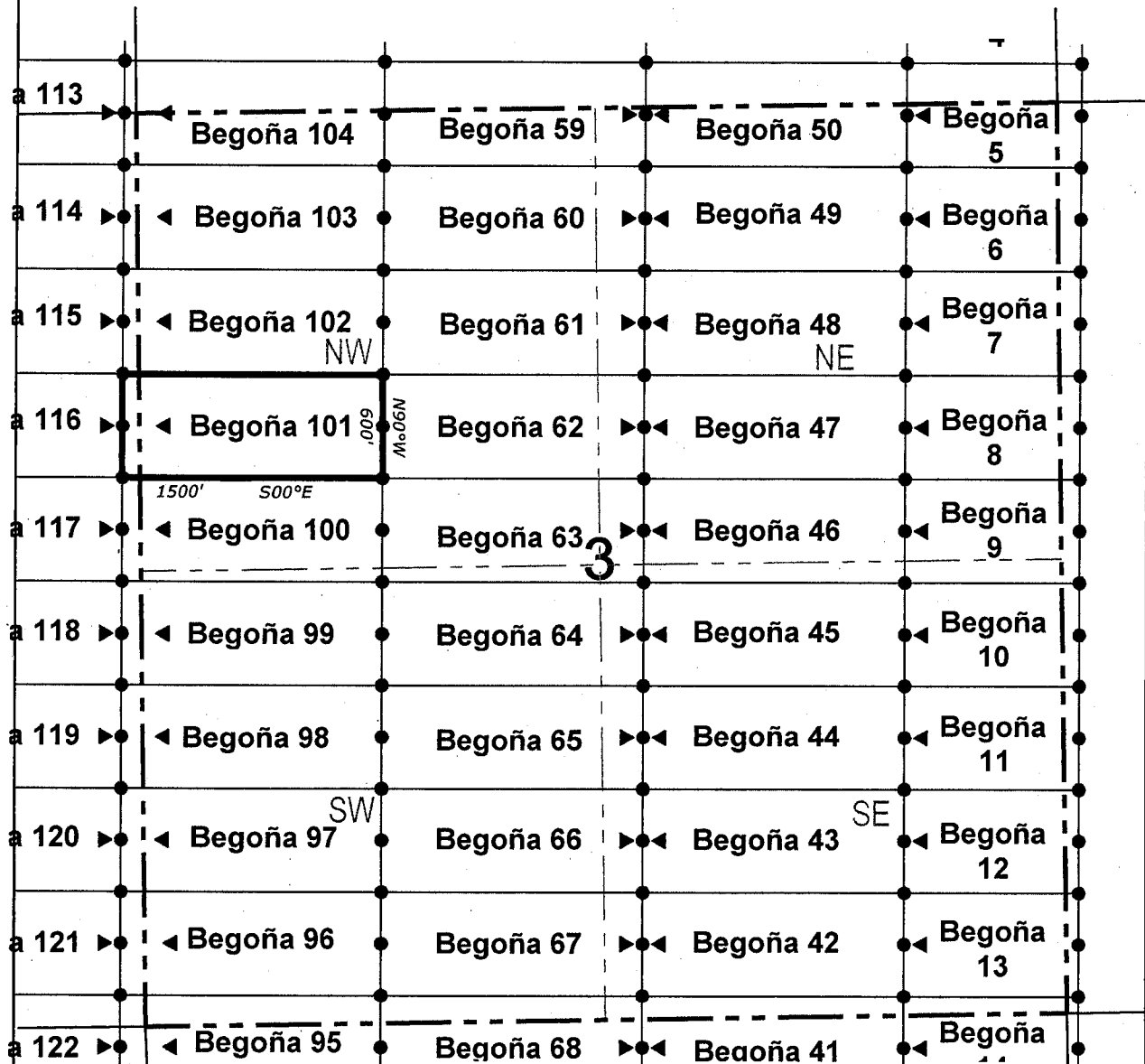
The locality of this claim with reference to some natural object or permanent monument and additional information
(if any) concerning its locality are as follows: 3952 feet north and 11889 feet east from the southeast corner of
Section 6, Township 7 South, Range 30 East, to the northeast corner of said claim.

DATED AND POSTED on the ground this 5th day of June, 2019

LOCATOR (s) BHP Mineral Resources Inc. AGENT: T. Robert Breen /
180 Magee Suite 134
Tucson, AZ 85704

AMC456459

LODE CLAIM LOCATION MAP



● Corner Posts ▲ Location Monuments Scale: 1"=1000'

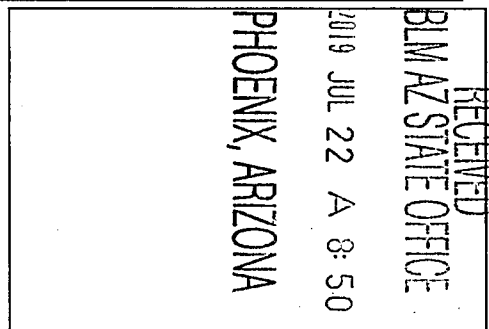
1. The above map depicts the **BEGOÑA 101** Lode Claim, which is located in the SW 1/4 of the NW 1/4 and SE 1/4 of the NW 1/4 of Section 3, and SE 1/4 of the NE 1/4 of Section 4, Township 7 South, Range 30 East, Gila & Salt River Base and Meridian, Greenlee County, Arizona, Gila River Mining District.
2. The type of corner and location monuments used are wood 2"x2"x48" posts and metal tags with location information written thereon.
3. The bearings and distances in degrees and feet between claim corners are as depicted on the above map.

When recorded return to:

Attn: David Bertuch
BHP Mineral Resources Inc.
180 Magee Suite 134
Tucson, Arizona 85704

LOCATION NOTICE FOR LODE MINING CLAIM

NOTICE IS HEREBY GIVEN that the BEGOÑA 102
_____ lode mining claim has been located
by BHP Mineral Resources Inc. whose current mailing
address is 180 Magee Suite 134
Tucson, Arizona 85704



The general course of this claim is East/West and it is situated in Greenlee
County, Arizona. This claim is 1500 feet in length and 600 feet in width. This claim runs
from the location monument on which this location notice is posted approximately 1300 feet in a
easterly direction to the east end line and 200 feet in a westerly direction to the
west end line. This claim is marked by six monuments, one at each corner and one at the center of each
end line of the claim.

The location monument on which this notice is posted is situated within Section 3, Township 7
South, Range 30 East, Gila Salt River Base and Meridian, Arizona and this claim encompasses portions
of the following quarter section (s), section (s), Township (s) and Range (s) NW 1/4 of the NW 1/4, SW 1/4 of
the NW 1/4, SE 1/4 of the NW 1/4 and NE 1/4 of the NW 1/4 of Section 3, and NE 1/4 of the NE 1/4 and SE
1/4 of the NE 1/4 of Section 4, Township 7 South, Range 30 East, Gila & Salt River Base and Meridian,
Greenlee County, Arizona, Gila River Mining District.

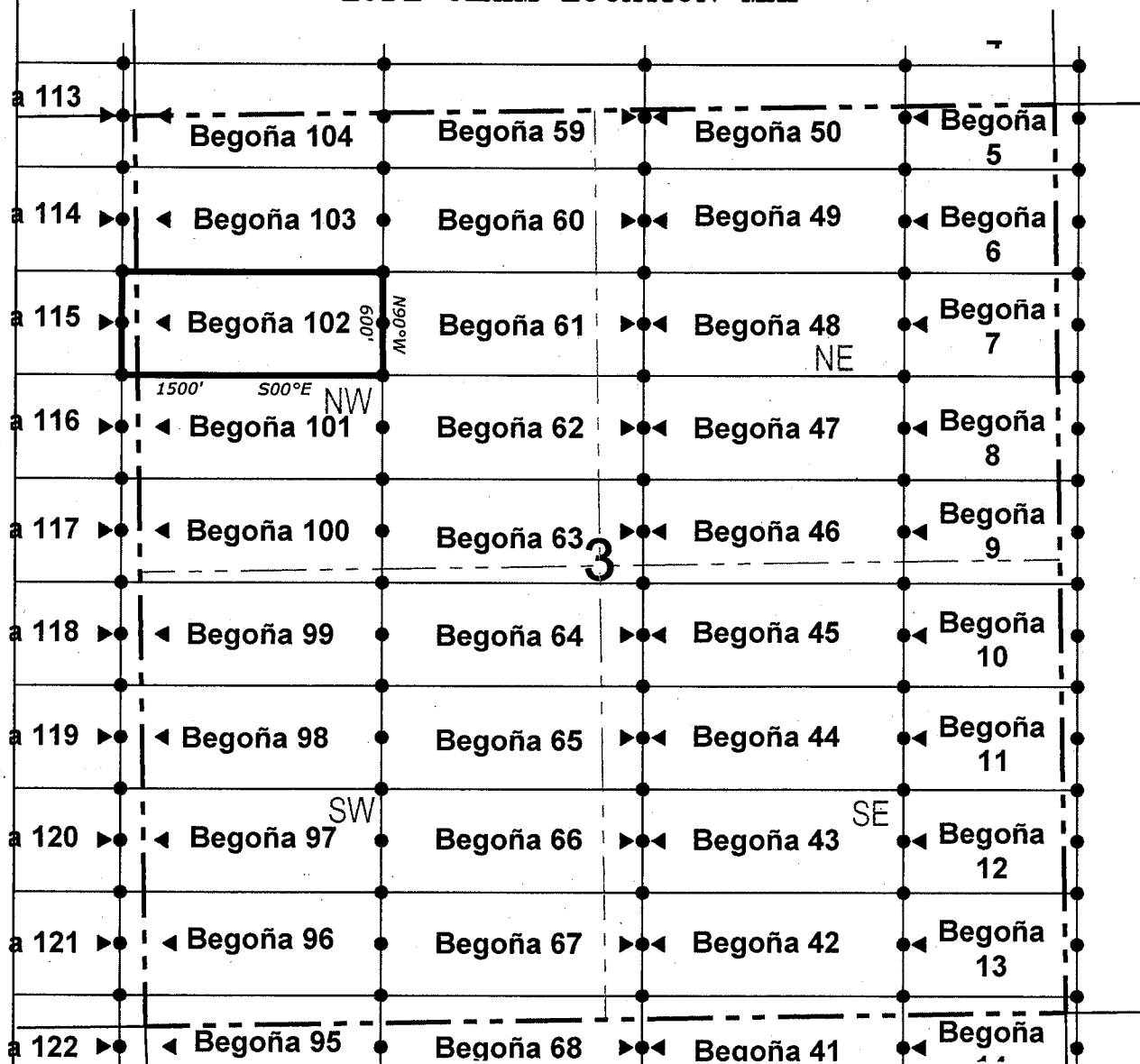
The locality of this claim with reference to some natural object or permanent monument and additional information
(if any) concerning its locality are as follows: 4552 feet north and 11889 feet east from the southeast corner of
Section 6, Township 7 South, Range 30 East, to the northeast corner of said claim.

DATED AND POSTED on the ground this 6th day of June, 2019

LOCATOR (s) BHP Mineral Resources Inc. AGENT: T. Robert Breen /
180 Magee Suite 134
Tucson, AZ 85704

AMC456460

LODE CLAIM LOCATION MAP



● Corner Posts ▲ Location Monuments Scale: 1"=1000'



1. The above map depicts the **BEGOÑA 102** Lode Claim, which is located in the NW 1/4 of the NW 1/4, SW 1/4 of the NW 1/4, SE 1/4 of the NW 1/4 and NE 1/4 of the NW 1/4 of Section 3, and NE 1/4 of the NE 1/4 and SE 1/4 of the NE 1/4 of Section 4, Township 7 South, Range 30 East, Gila & Salt River Base and Meridian, Greenlee County, Arizona, Gila River Mining District.
2. The type of corner and location monuments used are wood 2"x2"x48" posts and metal tags with location information written thereon.
3. The bearings and distances in degrees and feet between claim corners are as depicted on the above map.

When recorded return to:

Attn: David Bertuch
BHP Mineral Resources Inc.
180 Magee Suite 134
Tucson, Arizona 85704

LOCATION NOTICE FOR LODE MINING CLAIM

NOTICE IS HEREBY GIVEN that the BEGOÑA 103
_____ lode mining claim has been located
by BHP Mineral Resources Inc. whose current mailing
address is 180 Magee Suite 134
Tucson, Arizona 85704

RECEIVED
BLM AZ STATE OFFICE
2019 JUL 22 A 8:50
PHOENIX, ARIZONA

The general course of this claim is East/West and it is situated in Greenlee
County, Arizona. This claim is 1500 feet in length and 600 feet in width. This claim runs
from the location monument on which this location notice is posted approximately 1300 feet in a
easterly direction to the east end line and 200 feet in a westerly direction to the
west end line. This claim is marked by six monuments, one at each corner and one at the center of each
end line of the claim.

The location monument on which this notice is posted is situated within Section 3, Township 7
South, Range 30 East, Gila Salt River Base and Meridian, Arizona and this claim encompasses portions
of the following quarter section (s), section (s), Township (s) and Range (s) NW 1/4 of the NW 1/4 and NE 1/4
of the NW 1/4 of Section 3, and NE 1/4 of the NE 1/4 of Section 4, Township 7 South, Range 30 East, Gila &
Salt River Base and Meridian, Greenlee County, Arizona, Gila River Mining District.

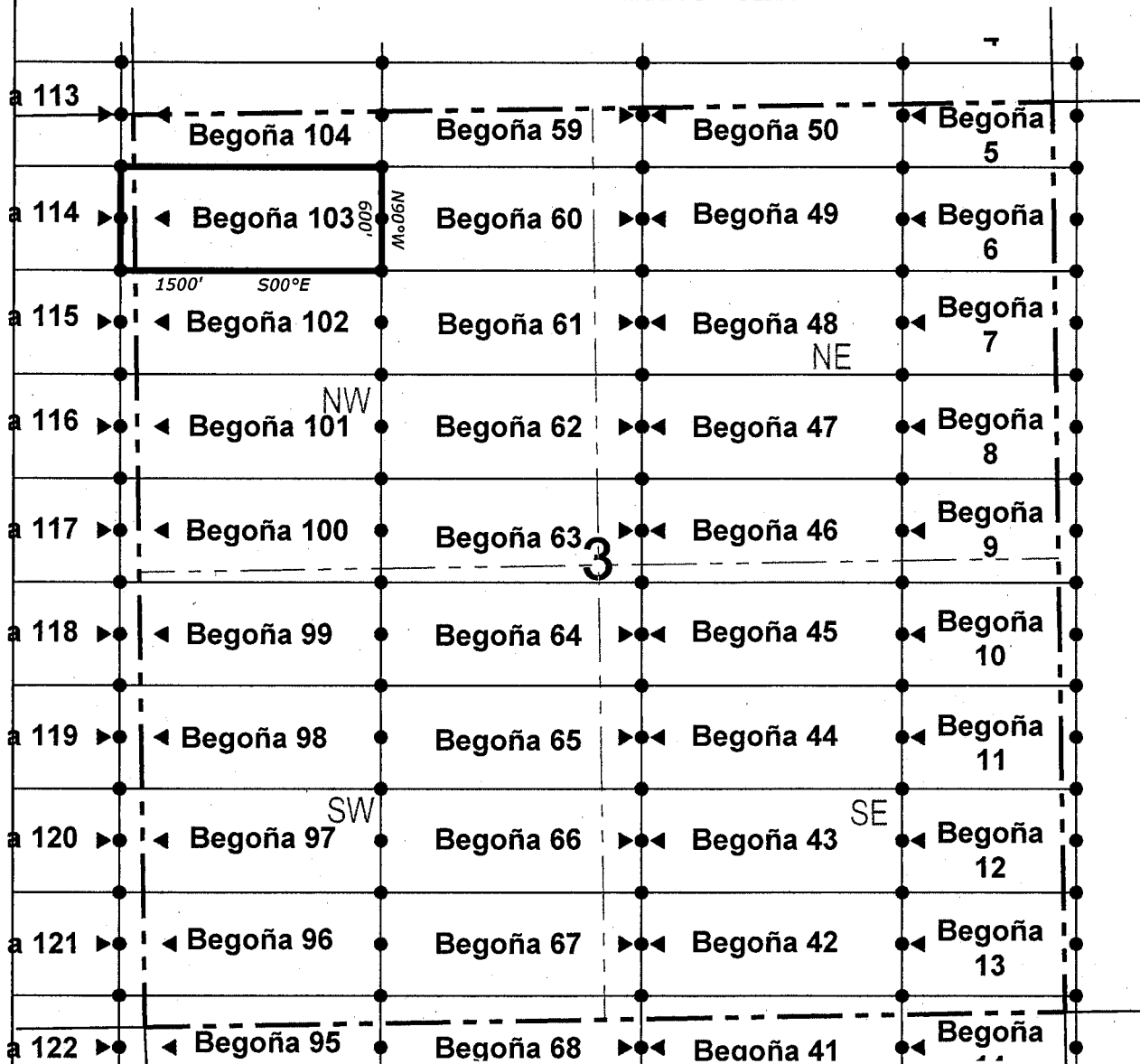
The locality of this claim with reference to some natural object or permanent monument and additional information
(if any) concerning its locality are as follows: 5152 feet north and 11889 feet east from the southeast corner of
Section 6, Township 7 South, Range 30 East, to the northeast corner of said claim.

DATED AND POSTED on the ground this 6th day of June 2019

LOCATOR (s) BHP Mineral Resources Inc. AGENT: T. Robert Breen /
180 Magee Suite 134
Tucson, AZ 85704

AMC4564611

LODE CLAIM LOCATION MAP



● Corner Posts ▲ Location Monuments Scale: 1"=1000'



1. The above map depicts the **BEGOÑA 103** Lode Claim, which is located in the NW 1/4 of the NW 1/4 and NE 1/4 of the NW 1/4 of Section 3, and NE 1/4 of the NE 1/4 of Section 4, Township 7 South, Range 30 East, Gila & Salt River Base and Meridian, Greenlee County, Arizona, Gila River Mining District.
2. The type of corner and location monuments used are wood 2"x2"x48" posts and metal tags with location information written thereon.
3. The bearings and distances in degrees and feet between claim corners are as depicted on the above map.

When recorded return to:

Attn: David Bertuch
BHP Mineral Resources Inc.
180 Magee Suite 134
Tucson, Arizona 85704

LOCATION NOTICE FOR LODE MINING CLAIM

NOTICE IS HEREBY GIVEN that the BEGOÑA 104
_____ lode mining claim has been located
by BHP Mineral Resources Inc. whose current mailing
address is 180 Magee Suite 134
Tucson, Arizona 85704

RECEIVED
BLM AZ STATE OFFICE
2019 JUL 22 A 8:50
PHOENIX, ARIZONA

The general course of this claim is East/West and it is situated in Greenlee
County, Arizona. This claim is 1500 feet in length and 600 feet in width. This claim runs
from the location monument on which this location notice is posted approximately 1300 feet in a
easterly direction to the east end line and 200 feet in a westerly direction to the
west end line. This claim is marked by six monuments, one at each corner and one at the center of each
end line of the claim.

The location monument on which this notice is posted is situated within Section 3, Township 7
South, Range 30 East, Gila Salt River Base and Meridian, Arizona and this claim encompasses portions
of the following quarter section (s), section (s), Township (s) and Range (s) NW 1/4 of the NW 1/4 and NE 1/4
of the NW 1/4 of Section 3, and NE 1/4 of the NE 1/4 of Section 4, Township 7 South, Range 30 East, and SE
1/4 of the SW 1/4 and SW 1/4 of the SW 1/4 of Section 34, and SE 1/4 of the SE 1/4 of Section 33, T6S, R30
E, Gila & Salt River Base and Meridian, Greenlee County, Arizona, Gila River Mining District.

The locality of this claim with reference to some natural object or permanent monument and additional information
(if any) concerning its locality are as follows: 5752 feet north and 11889 feet east from the southeast corner of
Section 6, Township 7 South, Range 30 East, to the northeast corner of said claim.

DATED AND POSTED on the ground this 6th day of June, 2019

LOCATOR (s) BHP Mineral Resources Inc. AGENT: T. Robert Breen
180 Magee Suite 134
Tucson, AZ 85704

AMC456462

[illegible]

Scale: 1"=1000'



1. The above map depicts the **BEGOÑA 104** Lode Claim, which is located in the NW 1/4 of the NW 1/4 and NE 1/4 of the NW 1/4 of Section 3, and NE 1/4 of the NE 1/4 of Section 4, Township 7 South, Range 30 East, and SE 1/4 of the SW 1/4 and SW 1/4 of the SW 1/4 of Section 34, and SE 1/4 of the SE 1/4 of Section 33, T6S, R30 E, Gila & Salt River Base and Meridian, Greenlee County, Arizona, Gila River Mining District.
2. The type of corner and location monuments used are wood 2"x2"x48" posts and metal tags with location information written thereon.
3. The bearings and distances in degrees and feet between claim corners are as depicted on the above map.

When recorded return to:

Attn: David Bertuch
BHP Mineral Resources Inc.
180 Magee Suite 134
Tucson, Arizona 85704

LOCATION NOTICE FOR LODE MINING CLAIM

NOTICE IS HEREBY GIVEN that the BEGOÑA 105

_____ lode mining claim has been located

by BHP Mineral Resources Inc. whose current mailing

address is 180 Magee Suite 134

Tucson, Arizona 85704

RECEIVED
BLM AZ STATE OFFICE
2019 JUL 22 A 8:50
PHOENIX, ARIZONA

The general course of this claim is East/West and it is situated in Greenlee

County, Arizona. This claim is 1500 feet in length and 600 feet in width. This claim runs

from the location monument on which this location notice is posted approximately 1350 feet in a

easterly direction to the east end line and 150 feet in a westerly direction to the

west end line. This claim is marked by six monuments, one at each corner and one at the center of each end line of the claim.

The location monument on which this notice is posted is situated within Section 34, Township 6

South, Range 30 East, Gila Salt River Base and Meridian, Arizona and this claim encompasses portions

of the following quarter section (s), section (s), Township (s) and Range (s) SW 1/4 of the SW 1/4 and SE 1/4
of the SW 1/4 of Section 34, and SE 1/4 of the SE 1/4 of Section 33, Township 6 South, Range 30 East, Gila &
Salt River Base and Meridian, Greenlee County, Arizona, Gila River Mining District.

The locality of this claim with reference to some natural object or permanent monument and additional information

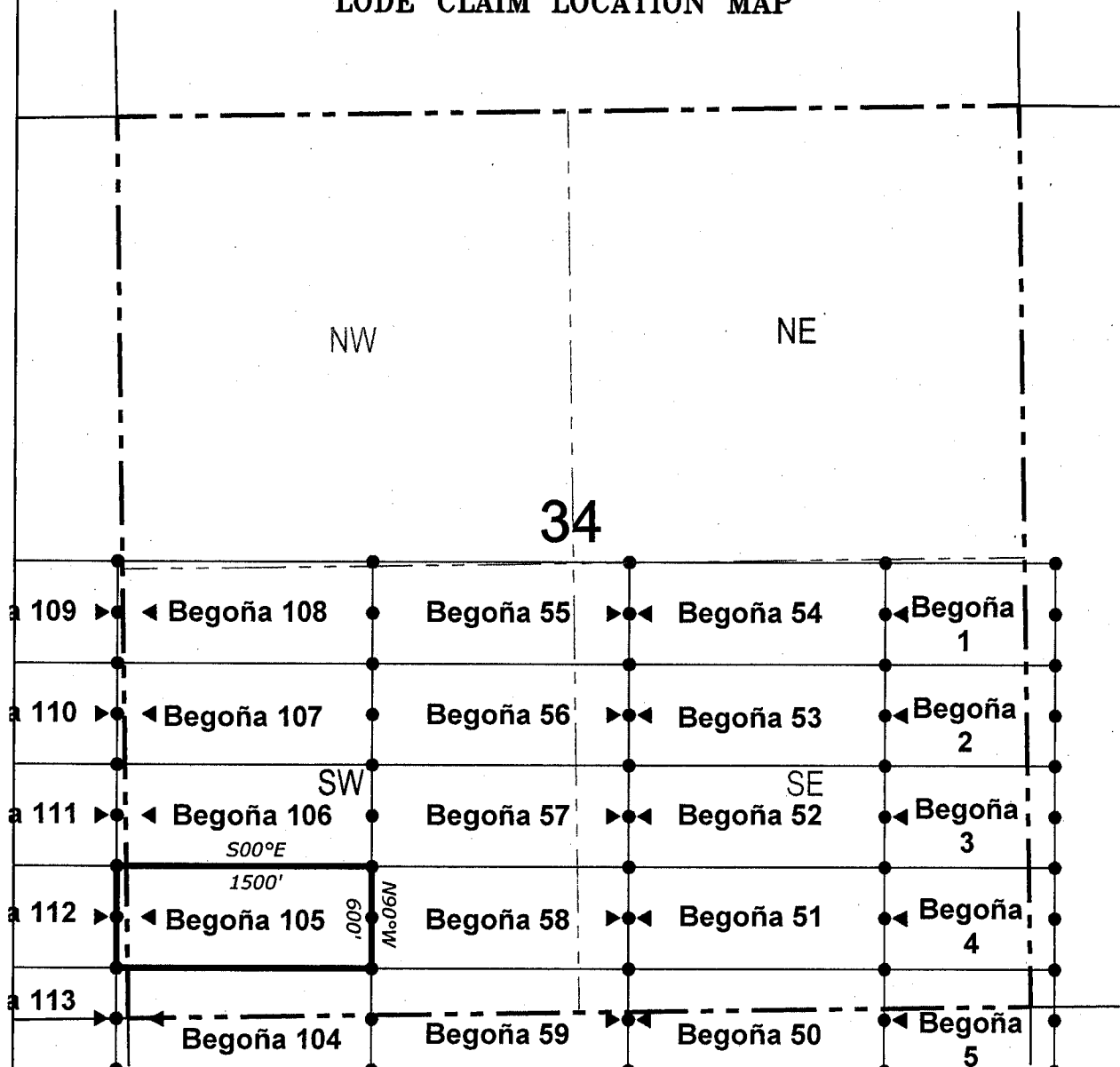
(if any) concerning its locality are as follows: 6352 feet north and 11889 feet east from the southeast corner of
Section 6, Township 7 South, Range 30 East, to the northeast corner of said claim.

DATED AND POSTED on the ground this 6th day of June, 20 19

LOCATOR (s) BHP Mineral Resources Inc. AGENT: T. Robert Breen /
180 Magee Suite 134
Tucson, AZ 85704

AMC456463

LODE CLAIM LOCATION MAP



● Corner Posts

▲ Location Monuments

Scale: 1"=1000'



1. The above map depicts the **BEGOÑA 105** Lode Claim, which is located in the SW 1/4 of the SW 1/4 and SE 1/4 of the SW 1/4 of Section 34, and SE 1/4 of the SE 1/4 of Section 33, Township 6 South, Range 30 East, Gila & Salt River Base and Meridian, Greenlee County, Arizona, Gila River Mining District.
2. The type of corner and location monuments used are wood 2"x2"x48" posts and metal tags with location information written thereon.
3. The bearings and distances in degrees and feet between claim corners are as depicted on the above map.

When recorded return to:

Attn: David Bertuch
BHP Mineral Resources Inc.
180 Magee Suite 134
Tucson, Arizona 85704

LOCATION NOTICE FOR LODE MINING CLAIM

NOTICE IS HEREBY GIVEN that the BEGOÑA 106
_____ lode mining claim has been located
by BHP Mineral Resources Inc. whose current mailing
address is 180 Magee Suite 134
Tucson, Arizona 85704

RECEIVED
BLM AZ STATE OFFICE
2019 JUL 22 A 8:50
PHOENIX, ARIZONA

The general course of this claim is East/West and it is situated in Greenlee
County, Arizona. This claim is 1500 feet in length and 600 feet in width. This claim runs
from the location monument on which this location notice is posted approximately 1350 feet in a
easterly direction to the east end line and 150 feet in a westerly direction to the
west end line. This claim is marked by six monuments, one at each corner and one at the center of each
end line of the claim.

The location monument on which this notice is posted is situated within Section 34, Township 6
South, Range 30 East, Gila Salt River Base and Meridian, Arizona and this claim encompasses portions
of the following quarter section (s), section (s), Township (s) and Range (s) SW 1/4 of the SW 1/4, SE 1/4 of
the SW 1/4, NE 1/4 of the SW 1/4 and NW 1/4 of the SW 1/4 of Section 34, and NE 1/4 of the SE 1/4 and SE
1/4 of the SE 1/4 of Section 33, Township 6 South, Range 30 East, Gila & Salt River Base and Meridian,
Greenlee County, Arizona, Gila River Mining District.

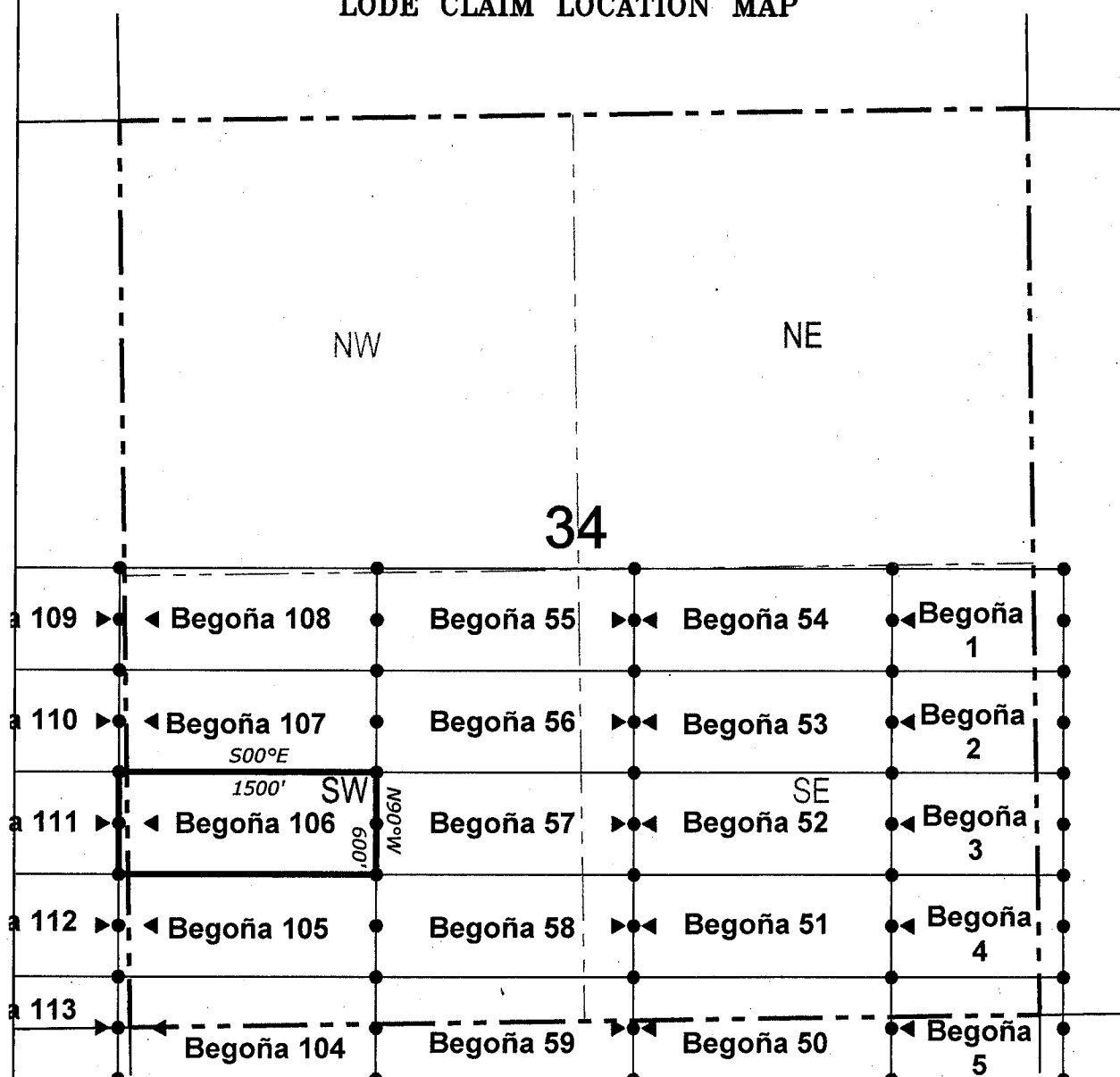
The locality of this claim with reference to some natural object or permanent monument and additional information
(if any) concerning its locality are as follows: 6952 feet north and 11889 feet east from the southeast corner of
Section 6, Township 7 South, Range 30 East, to the northeast corner of said claim.

DATED AND POSTED on the ground this 6th day of June 2019

LOCATOR (s) BHP Mineral Resources Inc. AGENT: T. Robert Breen /
180 Magee Suite 134
Tucson, AZ 85704

AMC456464

LODE CLAIM LOCATION MAP



● Corner Posts ▲ Location Monuments Scale: 1"=1000'



1. The above map depicts the **BEGOÑA 106** Lode Claim, which is located in the SW 1/4 of the SW 1/4, SE 1/4 of the SW 1/4, NE 1/4 of the SW 1/4 and NW 1/4 of the SW 1/4 of Section 34, and NE 1/4 of the SE 1/4 and SE 1/4 of the SE 1/4 of Section 33, Township 6 South, Range 30 East, Gila & Salt River Base and Meridian, Greenlee County, Arizona, Gila River Mining District.
2. The type of corner and location monuments used are wood 2"x2"x48" posts and metal tags with location information written thereon.
3. The bearings and distances in degrees and feet between claim corners are as depicted on the above map.

When recorded return to:

Attn: David Bertuch
BHP Mineral Resources Inc.
180 Magee Suite 134
Tucson, Arizona 85704

LOCATION NOTICE FOR LODE MINING CLAIM

NOTICE IS HEREBY GIVEN that the BEGOÑA 107
_____ lode mining claim has been located
by BHP Mineral Resources Inc. whose current mailing
address is 180 Magee Suite 134
Tucson, Arizona 85704

RECEIVED
BLM AZ STATE OFFICE
JUL 22 A 8:50
PHOENIX, ARIZONA

The general course of this claim is East/West and it is situated in Greenlee
County, Arizona. This claim is 1500 feet in length and 600 feet in width. This claim runs
from the location monument on which this location notice is posted approximately 1350 feet in a
easterly direction to the east end line and 150 feet in a westerly direction to the
west end line. This claim is marked by six monuments, one at each corner and one at the center of each
end line of the claim.

The location monument on which this notice is posted is situated within Section 34, Township 6
South, Range 30 East, Gila Salt River Base and Meridian, Arizona and this claim encompasses portions
of the following quarter section (s), section (s), Township (s) and Range (s) NW 1/4 of the SW 1/4 and NE 1/4
of the SW 1/4 of Section 34, and NE 1/4 of the SE 1/4 of Section 33, Township 6 South, Range 30 East, Gila &
Salt River Base and Meridian, Greenlee County, Arizona, Gila River Mining District.

The locality of this claim with reference to some natural object or permanent monument and additional information
(if any) concerning its locality are as follows: 7552 feet north and 11889 feet east from the southeast corner of
Section 6, Township 7 South, Range 30 East, to the northeast corner of said claim.

DATED AND POSTED on the ground this 6th day of June, 2019

LOCATOR (s) BHP Mineral Resources Inc. AGENT: T. Robert Breen
180 Magee Suite 134
Tucson, AZ 85704

AMC 456465

LODE CLAIM LOCATION MAP

NW NE

34

SW SE

McG

S00°E

1500'

500'

a 109 ▶ ◀ Begoña 108 Begoña 55 ▶◀ Begoña 54 ◀ Begoña 1

a 110 ▶ ◀ Begoña 107 Begoña 56 ▶◀ Begoña 53 ◀ Begoña 2

a 111 ▶ ◀ Begoña 106 Begoña 57 ▶◀ Begoña 52 ◀ Begoña 3

a 112 ▶ ◀ Begoña 105 Begoña 58 ▶◀ Begoña 51 ◀ Begoña 4

a 113 ▶ ◀ Begoña 104 Begoña 59 ▶◀ Begoña 50 ◀ Begoña 5

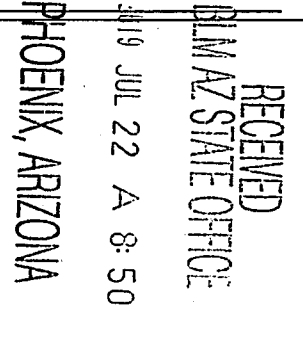
1. The above map depicts the **BEGOÑA 107** Lode Claim, which is located in the NW 1/4 of the SW 1/4 and NE 1/4 of the SW 1/4 of Section 34, and NE 1/4 of the SE 1/4 of Section 33, Township 6 South, Range 30 East, Gila & Salt River Base and Meridian, Greenlee County, Arizona, Gila River Mining District.
2. The type of corner and location monuments used are wood 2"x2"x48" posts and metal tags with location information written thereon.
3. The bearings and distances in degrees and feet between claim corners are as depicted on the above map.

When recorded return to:

Attn: David Bertuch
BHP Mineral Resources Inc.
180 Magee Suite 134
Tucson, Arizona 85704

LOCATION NOTICE FOR LODE MINING CLAIM

NOTICE IS HEREBY GIVEN that the BEGOÑA 108
_____ lode mining claim has been located
by BHP Mineral Resources Inc. whose current mailing
address is 180 Magee Suite 134
Tucson, Arizona 85704



The general course of this claim is East/West and it is situated in Greenlee
County, Arizona. This claim is 1500 feet in length and 600 feet in width. This claim runs
from the location monument on which this location notice is posted approximately 1350 feet in a
easterly direction to the east end line and 150 feet in a westerly direction to the
west end line. This claim is marked by six monuments, one at each corner and one at the center of each
end line of the claim.

The location monument on which this notice is posted is situated within Section 34, Township 6
South, Range 30 East, Gila Salt River Base and Meridian, Arizona and this claim encompasses portions
of the following quarter section (s), section (s), Township (s) and Range (s) NW 1/4 of the SW 1/4 and NE 1/4
of the SW 1/4 of Section 34, and NE 1/4 of the SE 1/4 of Section 33, Township 6 South, Range 30 East, Gila &
Salt River Base and Meridian, Greenlee County, Arizona, Gila River Mining District.


The locality of this claim with reference to some natural object or permanent monument and additional information
(if any) concerning its locality are as follows: 8152 feet north and 11889 feet east from the southeast corner of
Section 6, Township 7 South, Range 30 East, to the northeast corner of said claim.

DATED AND POSTED on the ground this 6th day of June, 2019

LOCATOR (s) BHP Mineral Resources Inc. AGENT: T. Robert Breen
180 Magee Suite 134
Tucson, AZ 85704

AMC 456466

LODE CLAIM LOCATION MAP



● Corner Posts ▲ Location Monuments Scale: 1"=1000'

1. The above map depicts the **BEGOÑA 108** Lode Claim, which is located in the NW 1/4 of the SW 1/4 and NE 1/4 of the SW 1/4 of Section 34, and NE 1/4 of the SE 1/4 of Section 33, Township 6 South, Range 30 East, Gila & Salt River Base and Meridian, Greenlee County, Arizona, Gila River Mining District.
2. The type of corner and location monuments used are wood 2"x2"x48" posts and metal tags with location information written thereon.
3. The bearings and distances in degrees and feet between claim corners are as depicted on the above map.

When recorded return to:

Attn: David Bertuch
BHP Mineral Resources Inc.
180 Magee Suite 134
Tucson, Arizona 85704

LOCATION NOTICE FOR LODE MINING CLAIM

NOTICE IS HEREBY GIVEN that the BEGOÑA 109
_____ lode mining claim has been located
by BHP Mineral Resources Inc. whose current mailing
address is 180 Magee Suite 134
Tucson, Arizona 85704

RECEIVED
BIA AZ STATE OFFICE
2019 JUL 22 A 8:50
PHOENIX, ARIZONA

The general course of this claim is East/West and it is situated in Greenlee
County, Arizona. This claim is 1500 feet in length and 600 feet in width. This claim runs
from the location monument on which this location notice is posted approximately 10 feet in a
easterly direction to the east end line and 1490 feet in a westerly direction to the
west end line. This claim is marked by six monuments, one at each corner and one at the center of each
end line of the claim.

The location monument on which this notice is posted is situated within Section 33, Township 6
South, Range 30 East, Gila Salt River Base and Meridian, Arizona and this claim encompasses portions
of the following quarter section (s), section (s), Township (s) and Range (s) NE 1/4 of the SE 1/4, SE 1/4 of the
NE 1/4, SW 1/4 of the NE 1/4 and NW 1/4 of the SE 1/4 of Section 33, Township 6 South, Range 30 East, Gila
& Salt River Base and Meridian, Greenlee County, Arizona, Gila River Mining District.

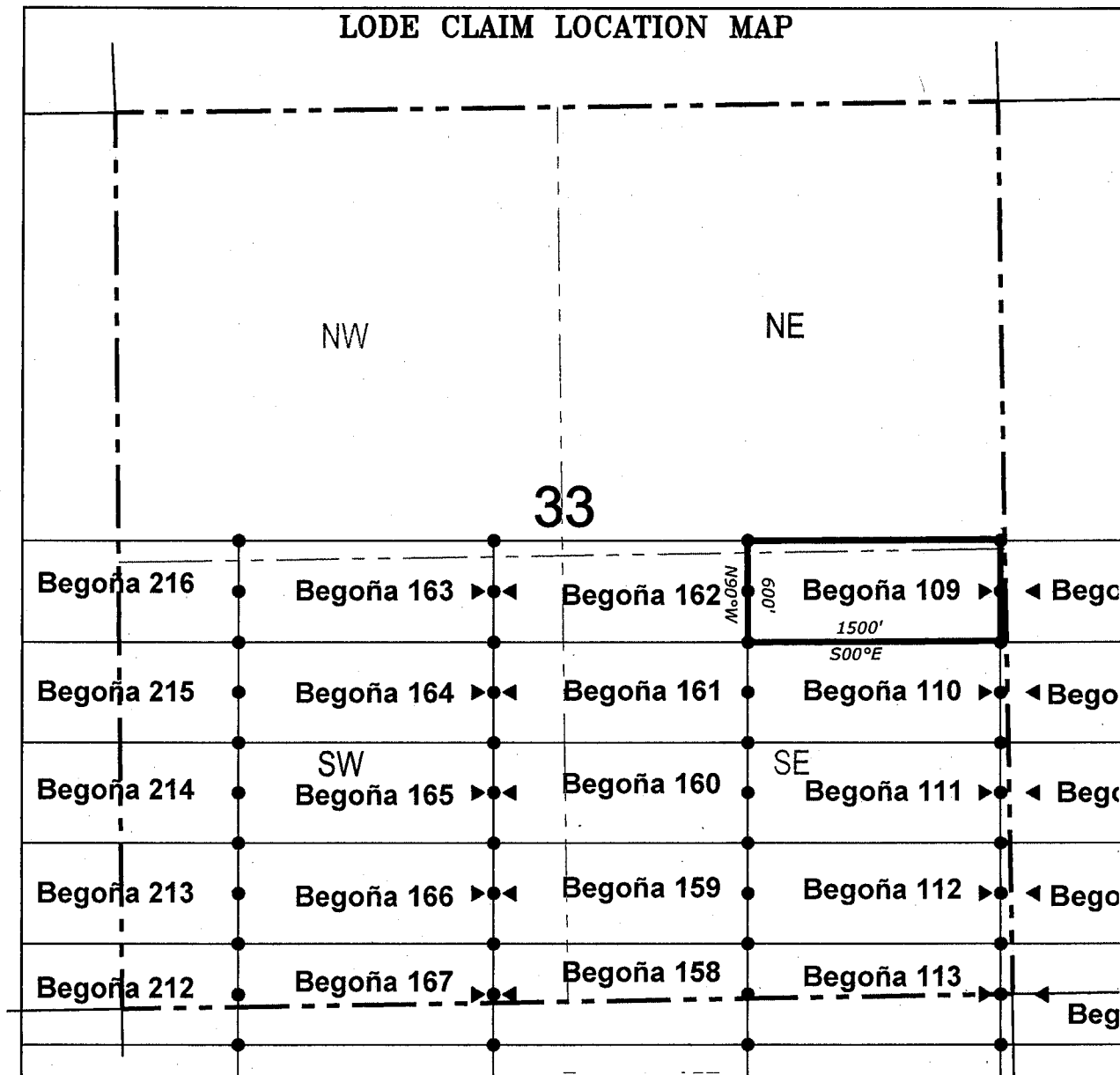
The locality of this claim with reference to some natural object or permanent monument and additional information
(if any) concerning its locality are as follows: 8152 feet north and 10389 feet east from the southeast corner of
Section 6, Township 7 South, Range 30 East, to the northeast corner of said claim.

DATED AND POSTED on the ground this 6th day of June, 2019

LOCATOR (s) BHP Mineral Resources Inc. AGENT: T. Robert Breen /
180 Magee Suite 134
Tucson, AZ 85704

AMC456467

LODE CLAIM LOCATION MAP



● Corner Posts

▲ Location Monuments

Scale: 1"=1000'



1. The above map depicts the **BEGOÑA 109** Lode Claim, which is located in the NE 1/4 of the SE 1/4, SE 1/4 of the NE 1/4, SW 1/4 of the NE 1/4 and NW 1/4 of the SE 1/4 of Section 331, Township 4 South, Range 31 East, Gila & Salt River Base and Meridian, Greenlee County, Arizona, Gila River Mining District.
2. The type of corner and location monuments used are wood 2"x2"x48" posts and metal tags with location information written thereon.
3. The bearings and distances in degrees and feet between claim corners are as depicted on the above map.

Attn: David Bertuch
BHP Mineral Resources Inc.
180 Magee Suite 134
Tucson, Arizona 85704

NOTICE IS HEREBY GIVEN that the BEGOÑA 110
_____ lode mining claim has been located
by BHP Mineral Resources Inc. whose current mailing
address is 180 Magee Suite 134
Tucson, Arizona 85704

RECEIVED
BLMAZ STATE OFFICE
2019 JUL 22 A 8:50
PHOENIX, ARIZONA

The location monument on which this notice is posted is situated within Section 33, Township 6 South, Range 30 East, Gila Salt River Base and Meridian, Arizona and this claim encompasses portions of the following quarter section (s), section (s), Township (s) and Range (s) NE 1/4 of the SE 1/4 and NW 1/4 of the SE 1/4 of Section 33, Township 6 South, Range 30 East, Gila & Salt River Base and Meridian, Greenlee County, Arizona, Gila River Mining District.

The locality of this claim with reference to some natural object or permanent monument and additional information (if any) concerning its locality are as follows: 7552 feet north and 10389 feet east from the southeast corner of Section 6, Township 7 South, Range 30 East, to the northeast corner of said claim.

LOCATOR (s) BHP Mineral Resources Inc. AGENT: T. Robert Breen /
180 Magee Suite 134
Tucson, AZ 85704

AMC 456468

When recorded return to:

Attn: David Bertuch
BHP Mineral Resources Inc.
180 Magee Suite 134
Tucson, Arizona 85704

LOCATION NOTICE FOR LODE MINING CLAIM

NOTICE IS HEREBY GIVEN that the BEGOÑA 111
_____ lode mining claim has been located
by BHP Mineral Resources Inc. whose current mailing
address is 180 Magee Suite 134
Tucson, Arizona 85704

RECEIVED
BLM AZ STATE OFFICE
2019 JUL 22 A 8:50
PHOENIX, ARIZONA

The general course of this claim is East/West and it is situated in Greenlee
County, Arizona. This claim is 1500 feet in length and 600 feet in width. This claim runs
from the location monument on which this location notice is posted approximately 10 feet in a
easterly direction to the east end line and 1490 feet in a westerly direction to the
west end line. This claim is marked by six monuments, one at each corner and one at the center of each
end line of the claim.

The location monument on which this notice is posted is situated within Section 33, Township 6
South, Range 30 East, Gila Salt River Base and Meridian, Arizona and this claim encompasses portions
of the following quarter section (s), section (s), Township (s) and Range (s) SE 1/4 of the SE 1/4, NE 1/4 of the
SE 1/4, NW 1/4 of the SE 1/4 and SW 1/4 of the SE 1/4 of Section 33, Township 6 South, Range 30 East, Gila
& Salt River Base and Meridian, Greenlee County, Arizona, Gila River Mining District.

The locality of this claim with reference to some natural object or permanent monument and additional information
(if any) concerning its locality are as follows: 6952 feet north and 10389 feet east from the southeast corner of
Section 6, Township 7 South, Range 30 East, to the northeast corner of said claim.

DATED AND POSTED on the ground this 6th day of June, 2019

LOCATOR (s) BHP Mineral Resources Inc. AGENT: T. Robert Breen /
180 Magee Suite 134
Tucson, AZ 85704

AMC 456469

**Attn: David Bertuch
BHP Mineral Resources Inc.
180 Magee Suite 134
Tucson, Arizona 85704**

NOTICE IS HEREBY GIVEN that the BEGOÑA 112
_____ lode mining claim has been located
by BHP Mineral Resources Inc. whose current mailing
address is 180 Magee Suite 134
Tucson, Arizona 85704

RECEIVED
BLMAZ STATE OFFICE
2019 JUL 22 A 8:50
PHOENIX, ARIZONA

The location monument on which this notice is posted is situated within Section 33, Township 6
South, Range 30 East, Gila Salt River Base and Meridian, Arizona and this claim encompasses portions
of the following quarter section (s), section (s), Township (s) and Range (s) SE 1/4 of the SE 1/4 and SW 1/4
of the SE 1/4 of Section 33, Township 6 South, Range 30 East, Gila & Salt River Base and Meridian, Greenlee
County, Arizona, Gila River Mining District.

The locality of this claim with reference to some natural object or permanent monument and additional information (if any) concerning its locality are as follows: 6352 feet north and 10389 feet east from the southeast corner of Section 6, Township 7 South, Range 30 East, to the northeast corner of said claim.

LOCATOR (s) BHP Mineral Resources Inc. AGENT: T. Robert Breen /
180 Magee Suite 134
Tucson, AZ 85704

AMC 456470

When recorded return to:

Attn: David Bertuch
BHP Mineral Resources Inc.
180 Magee Suite 134
Tucson, Arizona 85704

LOCATION NOTICE FOR LODE MINING CLAIM

NOTICE IS HEREBY GIVEN that the BEGOÑA 113
_____ lode mining claim has been located
by BHP Mineral Resources Inc. whose current mailing
address is 180 Magee Suite 134
Tucson, Arizona 85704

RECEIVED
BLM AZ STATE OFFICE
2019 JUL 22 A 8:50
PHOENIX, ARIZONA

The general course of this claim is East/West and it is situated in Greenlee
County, Arizona. This claim is 1500 feet in length and 600 feet in width. This claim runs
from the location monument on which this location notice is posted approximately 10 feet in a
easterly direction to the east end line and 1490 feet in a westerly direction to the
west end line. This claim is marked by six monuments, one at each corner and one at the center of each
end line of the claim.

The location monument on which this notice is posted is situated within Section 33, Township 6
South, Range 30 East, Gila Salt River Base and Meridian, Arizona and this claim encompasses portions
of the following quarter section (s), section (s), Township (s) and Range (s) SE 1/4 of the SE 1/4 and SW 1/4
of the SE 1/4 of Section 33, Township 6 South, Range 30 East, and NE 1/4 of the NE 1/4 and NW 1/4 of the
NE 1/4 of Section 4, Township 7 South, Range 30 East, Gila & Salt River Base and Meridian, Greenlee
County, Arizona, Gila River Mining District.

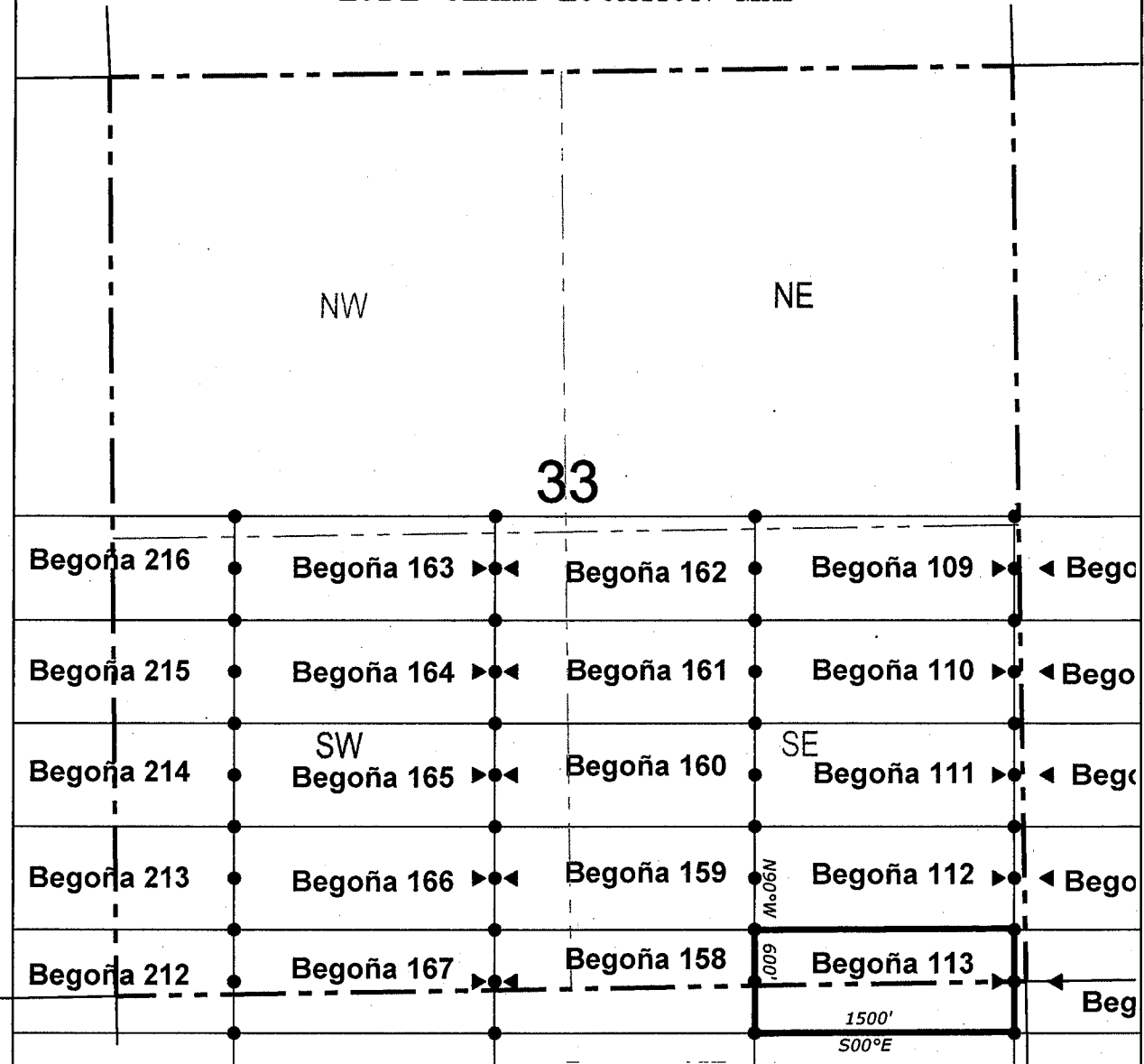
The locality of this claim with reference to some natural object or permanent monument and additional information
(if any) concerning its locality are as follows: 5752 feet north and 10389 feet east from the southeast corner of
Section 6, Township 7 South, Range 30 East, to the northeast corner of said claim.

DATED AND POSTED on the ground this 6th day of June, 2019

LOCATOR (s) BHP Mineral Resources Inc. AGENT: T. Robert Breen /
180 Magee Suite 134
Tucson, AZ 85704

AMC456471

LODE CLAIM LOCATION MAP



● Corner Posts

▲ Location Monuments

Scale: 1"=1000'




1. The above map depicts the **BEGOÑA 113** Lode Claim, which is located in the SE 1/4 of the SE 1/4 and SW 1/4 of the SE 1/4 of Section 33, Township 6 South, Range 30 East, and NE 1/4 of the NE 1/4 and NW 1/4 of the NE 1/4 of Section 4, Township 7 South, Range 30 East, Gila & Salt River Base and Meridian, Greenlee County, Arizona, Gila River Mining District.
2. The type of corner and location monuments used are wood 2"x2"x48" posts and metal tags with location information written thereon.
3. The bearings and distances in degrees and feet between claim corners are as depicted on the above map.

When recorded return to:

Attn: David Bertuch
BHP Mineral Resources Inc.
180 Magee Suite 134
Tucson, Arizona 85704

LOCATION NOTICE FOR LODE MINING CLAIM

NOTICE IS HEREBY GIVEN that the BEGOÑA 114
_____ lode mining claim has been located
by BHP Mineral Resources Inc. whose current mailing
address is 180 Magee Suite 134
Tucson, Arizona 85704



The general course of this claim is East/West and it is situated in Greenlee
County, Arizona. This claim is 1500 feet in length and 600 feet in width. This claim runs
from the location monument on which this location notice is posted approximately 10 feet in a
easterly direction to the east end line and 1490 feet in a westerly direction to the
west end line. This claim is marked by six monuments, one at each corner and one at the center of each
end line of the claim.

The location monument on which this notice is posted is situated within Section 4, Township 7
South, Range 30 East, Gila Salt River Base and Meridian, Arizona and this claim encompasses portions
of the following quarter section (s), section (s), Township (s) and Range (s) NE 1/4 of the NE 1/4 and NW 1/4
of the NE 1/4 of Section 4, Township 7 South, Range 30 East, Gila & Salt River Base and Meridian, Greenlee
County, Arizona, Gila River Mining District.

The locality of this claim with reference to some natural object or permanent monument and additional information
(if any) concerning its locality are as follows: 5152 feet north and 10389 feet east from the southeast corner of
Section 6, Township 7 South, Range 30 East, to the northeast corner of said claim.

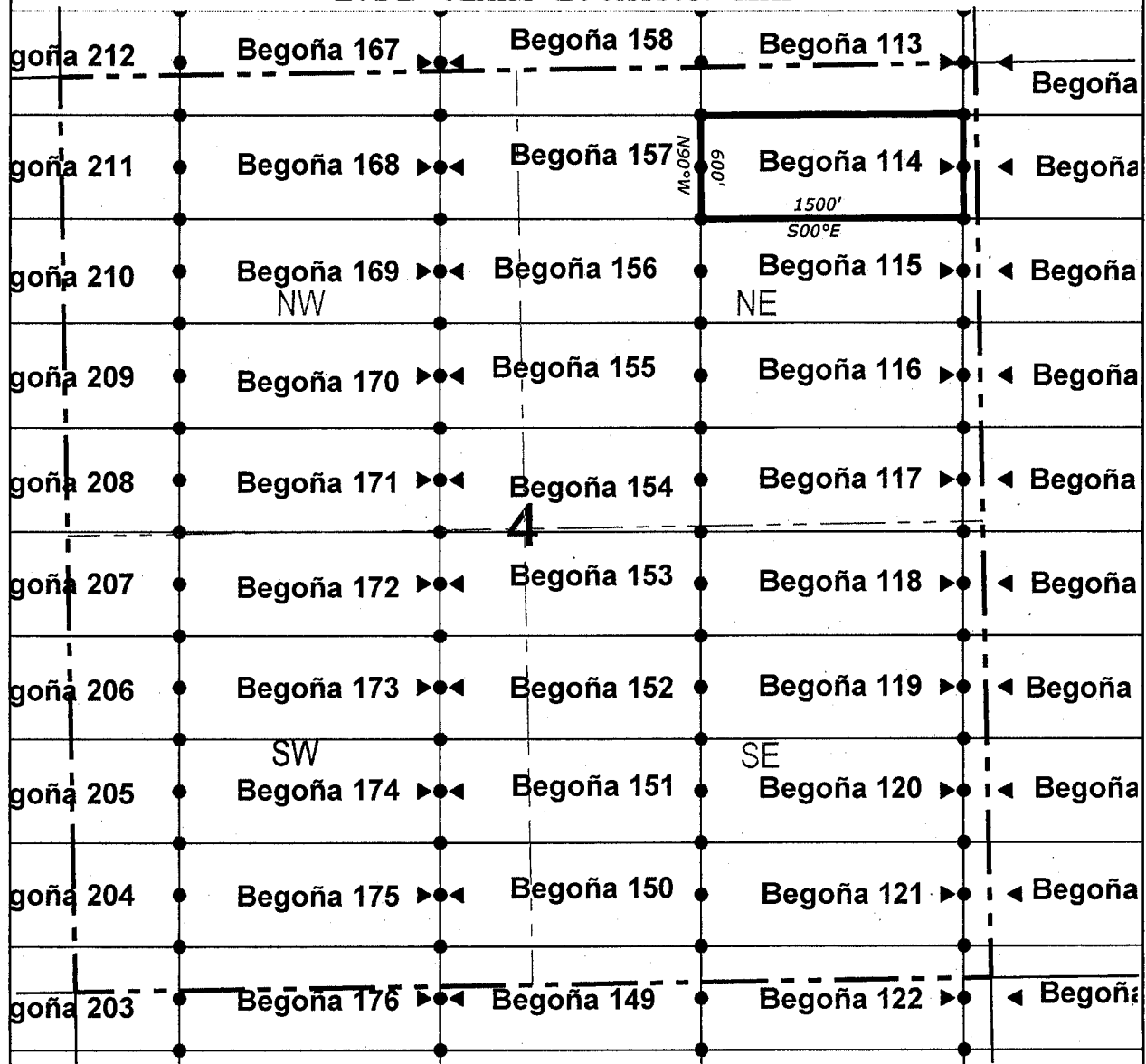
DATED AND POSTED on the ground this 6th day of June, 2019

LOCATOR (s) BHP Mineral Resources Inc. AGENT: T. Robert Breen /
180 Magee Suite 134
Tucson, AZ 85704

A large, stylized handwritten signature in black ink, appearing to be "T. Robert Breen".

AMC456472

LODE CLAIM LOCATION MAP



● Corner Posts

▲ Location Monuments

Scale: 1"=1000'



1. The above map depicts the **BEGOÑA 114** Lode Claim, which is located in the NE 1/4 of the NE 1/4 and NW 1/4 of the NE 1/4 of Section 4, Township 7 South, Range 30 East, Gila & Salt River Base and Meridian, Greenlee County, Arizona, Gila River Mining District.
2. The type of corner and location monuments used are wood 2"x2"x48" posts and metal tags with location information written thereon.
3. The bearings and distances in degrees and feet between claim corners are as depicted on the above map.

Attn: David Bertuch
BHP Mineral Resources Inc.
180 Magee Suite 134
Tucson, Arizona 85704

NOTICE IS HEREBY GIVEN that the BEGOÑA 115

RECEIVED
BLMAZ STATE OFFICE
JUL 22 A 8:50
PHOENIX, ARIZONA

The location monument on which this notice is posted is situated within Section 4, Township 7
South, Range 30 East, Gila Salt River Base and Meridian, Arizona and this claim encompasses portions
of the following quarter section (s), section (s), Township (s) and Range (s) NE 1/4 of the NE 1/4, NW 1/4 of
the NE 1/4, SW 1/4 of the NE 1/4 and SE 1/4 of the NE 1/4 of Section 4, Township 7 South, Range 30 East,
Gila & Salt River Base and Meridian, Greenlee County, Arizona, Gila River Mining District.

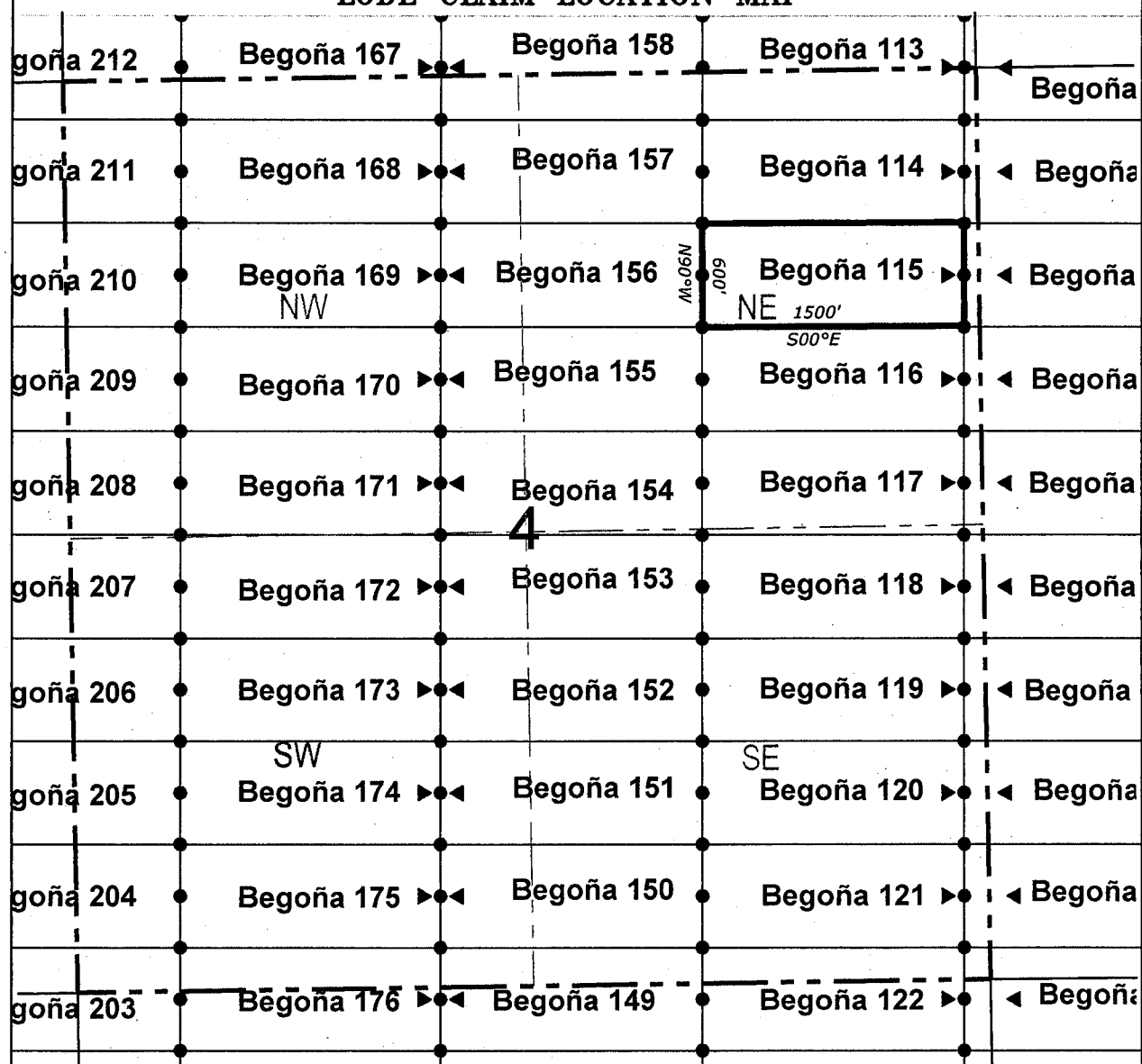
The locality of this claim with reference to some natural object or permanent monument and additional information (if any) concerning its locality are as follows: 4552 feet north and 10389 feet east from the southeast corner of Section 6, Township 7 South, Range 30 East, to the northeast corner of said claim.

DATED AND POSTED on the ground this 6th day of June, 2019

LOCATOR (s) BHP Mineral Resources Inc. AGENT: T. Robert Breen /
180 Magee Suite 134
Tucson, AZ 85704

AMC 456473

LODE CLAIM LOCATION MAP



● Corner Posts

▲ Location Monuments

Scale: 1"=1000'



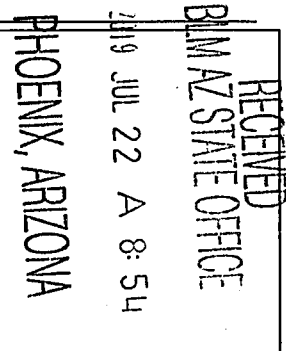
1. The above map depicts the **BEGOÑA 115** Lode Claim, which is located in the NE 1/4 of the NE 1/4, NW 1/4 of the NE 1/4, SW 1/4 of the NE 1/4 and SE 1/4 of the NE 1/4 of Section 4, Township 7 South, Range 30 East, Gila & Salt River Base and Meridian, Greenlee County, Arizona, Gila River Mining District.
2. The type of corner and location monuments used are wood 2"x2"x48" posts and metal tags with location information written thereon.
3. The bearings and distances in degrees and feet between claim corners are as depicted on the above map.

When recorded return to:

Attn: David Bertuch
BHP Mineral Resources Inc.
180 Magee Suite 134
Tucson, Arizona 85704

LOCATION NOTICE FOR LODE MINING CLAIM

NOTICE IS HEREBY GIVEN that the BEGOÑA 116
_____ lode mining claim has been located
by BHP Mineral Resources Inc. whose current mailing
address is 180 Magee Suite 134
Tucson, Arizona 85704



The general course of this claim is East/West and it is situated in Greenlee
County, Arizona. This claim is 1500 feet in length and 600 feet in width. This claim runs
from the location monument on which this location notice is posted approximately 10 feet in a
easterly direction to the east end line and 1490 feet in a westerly direction to the
west end line. This claim is marked by six monuments, one at each corner and one at the center of each
end line of the claim.

The location monument on which this notice is posted is situated within Section 4, Township 7
South, Range 30 East, Gila Salt River Base and Meridian, Arizona and this claim encompasses portions
of the following quarter section (s), section (s), Township (s) and Range (s) SE 1/4 of the NE 1/4 and SW 1/4
of the NE 1/4 of Section 4, Township 7 South, Range 30 East, Gila & Salt River Base and Meridian, Greenlee
County, Arizona, Gila River Mining District.

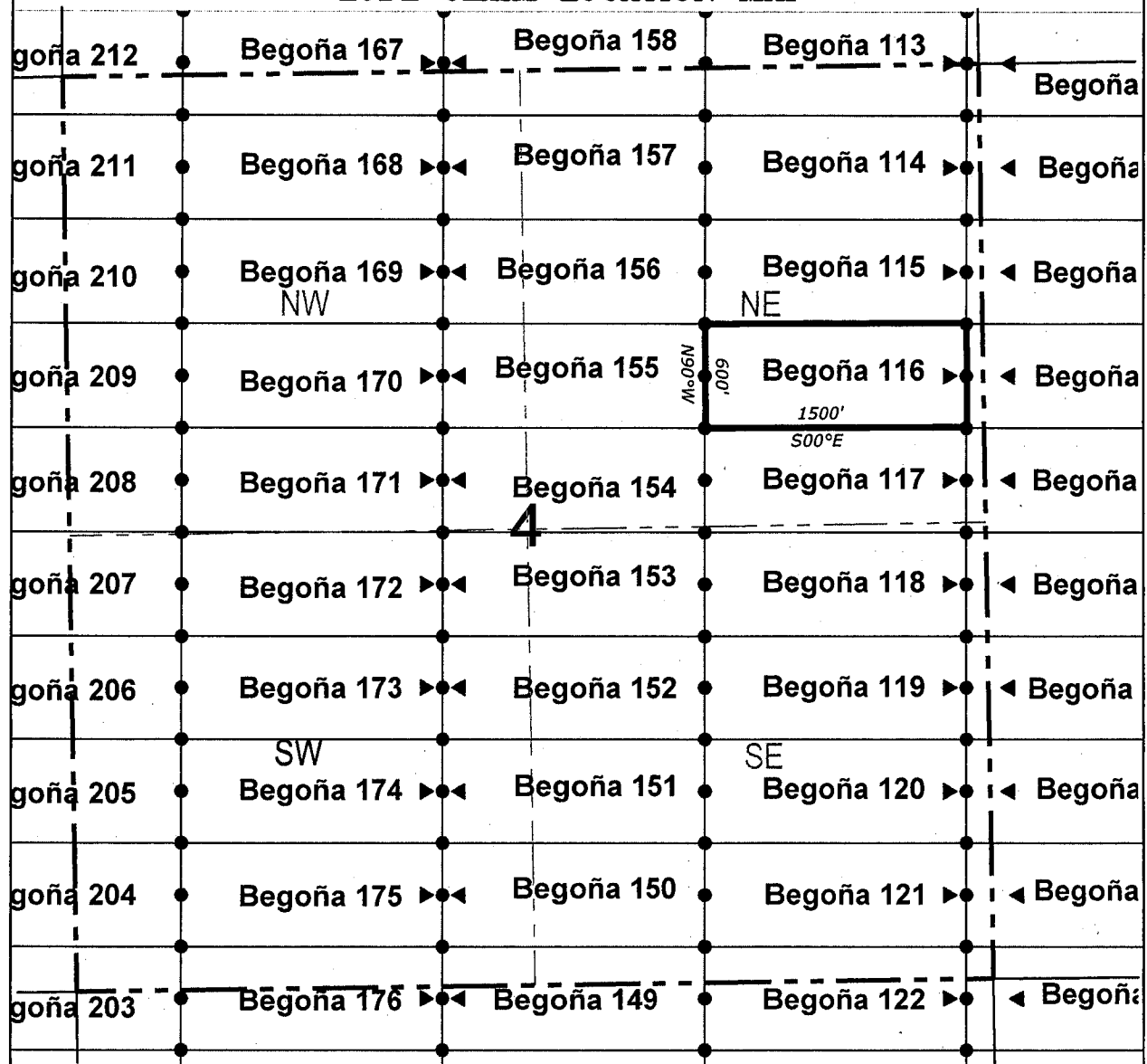
The locality of this claim with reference to some natural object or permanent monument and additional information
(if any) concerning its locality are as follows: 3952 feet north and 10389 feet east from the southeast corner of
Section 6, Township 7 South, Range 30 East, to the northeast corner of said claim.

DATED AND POSTED on the ground this 5th day of June, 2019

LOCATOR (s) BHP Mineral Resources Inc. AGENT: T. Robert Breen //
180 Magee Suite 134
Tucson, AZ 85704

AMC456474

LODE CLAIM LOCATION MAP



● Corner Posts

▲ Location Monuments

Scale: 1"=1000'




1. The above map depicts the **BEGOÑA 116** Lode Claim, which is located in the SE 1/4 of the NE 1/4 and SW 1/4 of the NE 1/4 of Section 4, Township 7 South, Range 30 East, Gila & Salt River Base and Meridian, Greenlee County, Arizona, Gila River Mining District.
2. The type of corner and location monuments used are wood 2"x2"x48" posts and metal tags with location information written thereon.
3. The bearings and distances in degrees and feet between claim corners are as depicted on the above map.

When recorded return to:

Attn: David Bertuch
BHP Mineral Resources Inc.
180 Magee Suite 134
Tucson, Arizona 85704

LOCATION NOTICE FOR LODE MINING CLAIM

NOTICE IS HEREBY GIVEN that the BEGOÑA 117
_____ lode mining claim has been located
by BHP Mineral Resources Inc. whose current mailing
address is 180 Magee Suite 134
Tucson, Arizona 85704



The general course of this claim is East/West and it is situated in Greenlee
County, Arizona. This claim is 1500 feet in length and 600 feet in width. This claim runs
from the location monument on which this location notice is posted approximately 10 feet in a
easterly direction to the east end line and 1490 feet in a westerly direction to the
west end line. This claim is marked by six monuments, one at each corner and one at the center of each
end line of the claim.

The location monument on which this notice is posted is situated within Section 4, Township 7
South, Range 30 East, Gila Salt River Base and Meridian, Arizona and this claim encompasses portions
of the following quarter section (s), section (s), Township (s) and Range (s) SE 1/4 of the NE 1/4 and SW 1/4
of the NE 1/4, and NW 1/4 of the SE 1/4 and NE 1/4 of the SE 1/4 of Section 4, Township 7 South, Range 30
East, Gila & Salt River Base and Meridian, Greenlee County, Arizona, Gila River Mining District.

The locality of this claim with reference to some natural object or permanent monument and additional information
(if any) concerning its locality are as follows: 3352 feet north and 10389 feet east from the southeast corner of
Section 6, Township 7 South, Range 30 East, to the northeast corner of said claim.

DATED AND POSTED on the ground this 5th day of June, 2019

LOCATOR (s) BHP Mineral Resources Inc. AGENT: T. Robert Breen /
180 Magee Suite 134
Tucson, AZ 85704

AMC 456475

Map of the Begoña area showing a grid of numbered points (Begoña 122 to 212) and a highlighted rectangular area. The map includes a coordinate grid with latitude and longitude lines. A dashed line runs vertically through the center, and a solid line runs horizontally through the middle. A rectangular area is outlined in the center, with a label '4' inside. The area is labeled '1500' 500°E' and '1500' 500°N'. The map also shows the 'Begoña' river and the 'Begoña' area.

1. The above map depicts the **BEGOÑA 117** Lode Claim, which is located in the SE 1/4 of the NE 1/4 and SW 1/4 of the NE 1/4, and NW 1/4 of the SE 1/4 and NE 1/4 of the SE 1/4 of Section 4, Township 7 South, Range 30 East, Gila & Salt River Base and Meridian, Greenlee County, Arizona, Gila River Mining District.
2. The type of corner and location monuments used are wood 2"x2"x48" posts and metal tags with location information written thereon.
3. The bearings and distances in degrees and feet between claim corners are as depicted on the above map.


**Attn: David Bertuch
BHP Mineral Resources Inc.
180 Magee Suite 134
Tucson, Arizona 85704**

NOTICE IS HEREBY GIVEN that the BEGOÑA 118
_____ lode mining claim has been located
by BHP Mineral Resources Inc. whose current mailing
address is 180 Magee Suite 134
Tucson, Arizona 85704

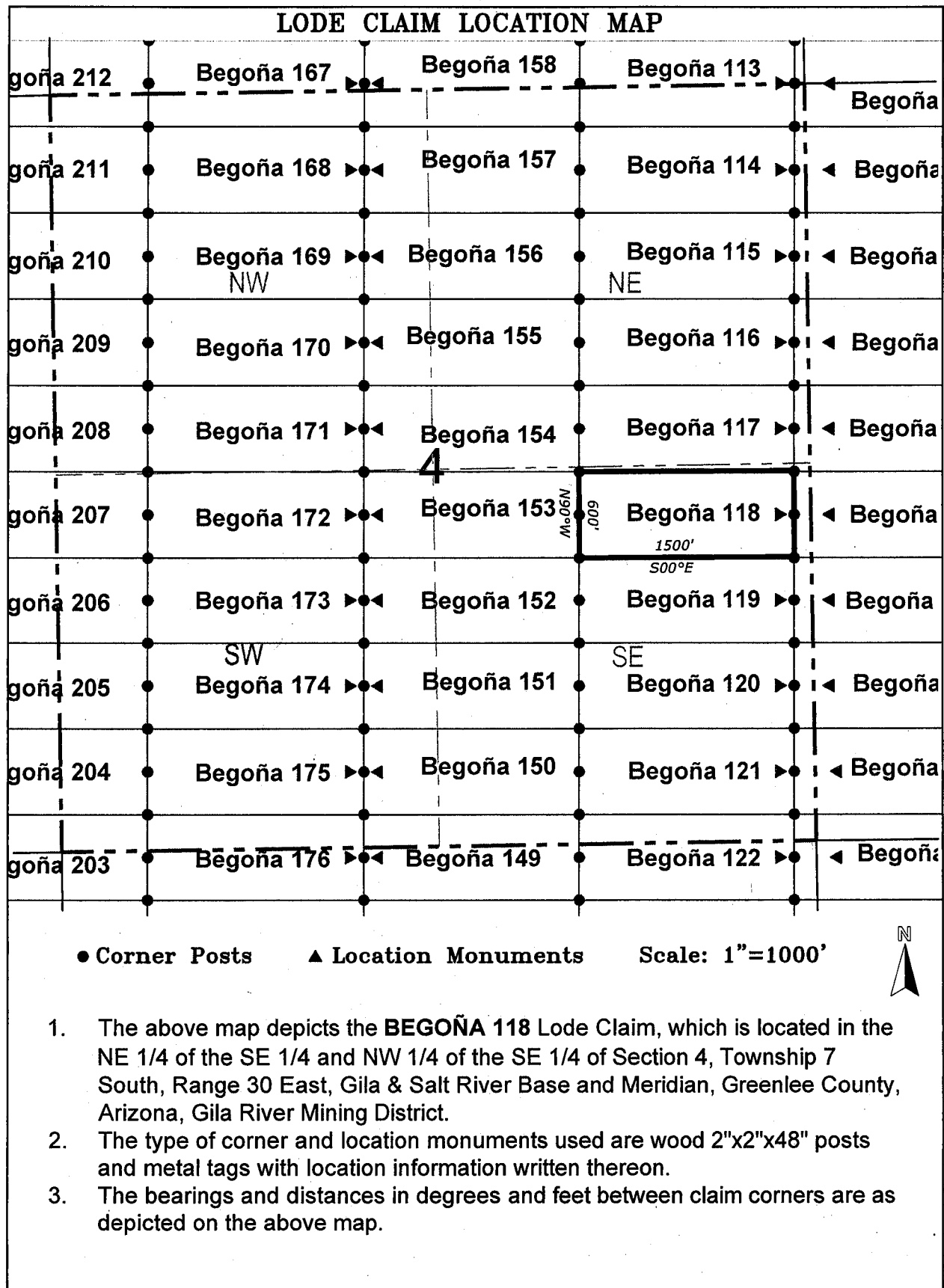
RECEIVED
BLMAZ STATE OFFICE
2019 JUL 22 A 8:54
PHOENIX, ARIZONA

The location monument on which this notice is posted is situated within Section 4, Township 7
South, Range 30 East, Gila Salt River Base and Meridian, Arizona and this claim encompasses portions
of the following quarter section (s), section (s), Township (s) and Range (s) NE 1/4 of the SE 1/4 and NW 1/4
of the SE 1/4 of Section 4, Township 7 South, Range 30 East, Gila & Salt River Base and Meridian, Greenlee
County, Arizona, Gila River Mining District.

The locality of this claim with reference to some natural object or permanent monument and additional information (if any) concerning its locality are as follows: 2752 feet north and 10389 feet east from the southeast corner of Section 6, Township 7 South, Range 30 East, to the northeast corner of said claim.

LOCATOR (s) BHP Mineral Resources Inc. AGENT: T. Robert Breen / 
180 Magee Suite 134
Tucson, AZ 85704

AMC456476



When recorded return to:

Attn: David Bertuch
BHP Mineral Resources Inc.
180 Magee Suite 134
Tucson, Arizona 85704

LOCATION NOTICE FOR LODE MINING CLAIM

NOTICE IS HEREBY GIVEN that the BEGOÑA 119
_____ lode mining claim has been located
by BHP Mineral Resources Inc. whose current mailing
address is 180 Magee Suite 134
Tucson, Arizona 85704

RECEIVED
BLM AZ STATE OFFICE
2019 JUL 22 A 8:54
PHOENIX, ARIZONA

The general course of this claim is East/West and it is situated in Greenlee
County, Arizona. This claim is 1500 feet in length and 600 feet in width. This claim runs
from the location monument on which this location notice is posted approximately 10 feet in a
easterly direction to the east end line and 1490 feet in a westerly direction to the
west end line. This claim is marked by six monuments, one at each corner and one at the center of each
end line of the claim.

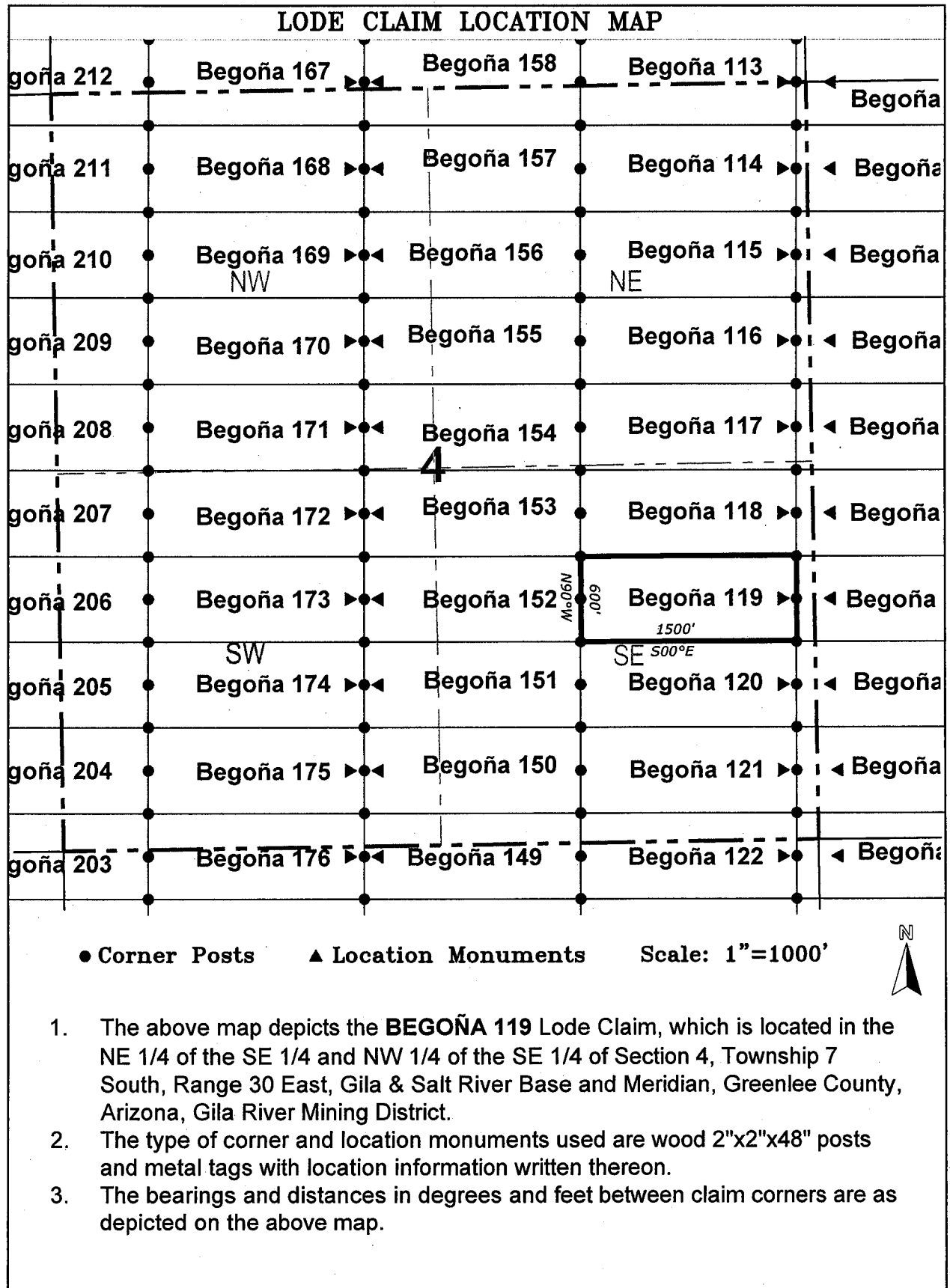
The location monument on which this notice is posted is situated within Section 4, Township 7
South, Range 30 East, Gila Salt River Base and Meridian, Arizona and this claim encompasses portions
of the following quarter section (s), section (s), Township (s) and Range (s) NE 1/4 of the SE 1/4 and NW 1/4
of the SE 1/4 of Section 4, Township 7 South, Range 30 East, Gila & Salt River Base and Meridian, Greenlee
County, Arizona, Gila River Mining District.

The locality of this claim with reference to some natural object or permanent monument and additional information
(if any) concerning its locality are as follows: 2152 feet north and 10389 feet east from the southeast corner of
Section 6, Township 7 South, Range 30 East, to the northeast corner of said claim.

DATED AND POSTED on the ground this 5th day of June, 2019

LOCATOR (s) BHP Mineral Resources Inc. AGENT: T. Robert Breen /
180 Magee Suite 134
Tucson, AZ 85704

AMC456477



Attn: David Bertuch
BHP Mineral Resources Inc.
180 Magee Suite 134
Tucson, Arizona 85704

NOTICE IS HEREBY GIVEN that the BEGOÑA 120
_____ lode mining claim has been located
by BHP Mineral Resources Inc. whose current mailing
address is 180 Magee Suite 134
Tucson, Arizona 85704

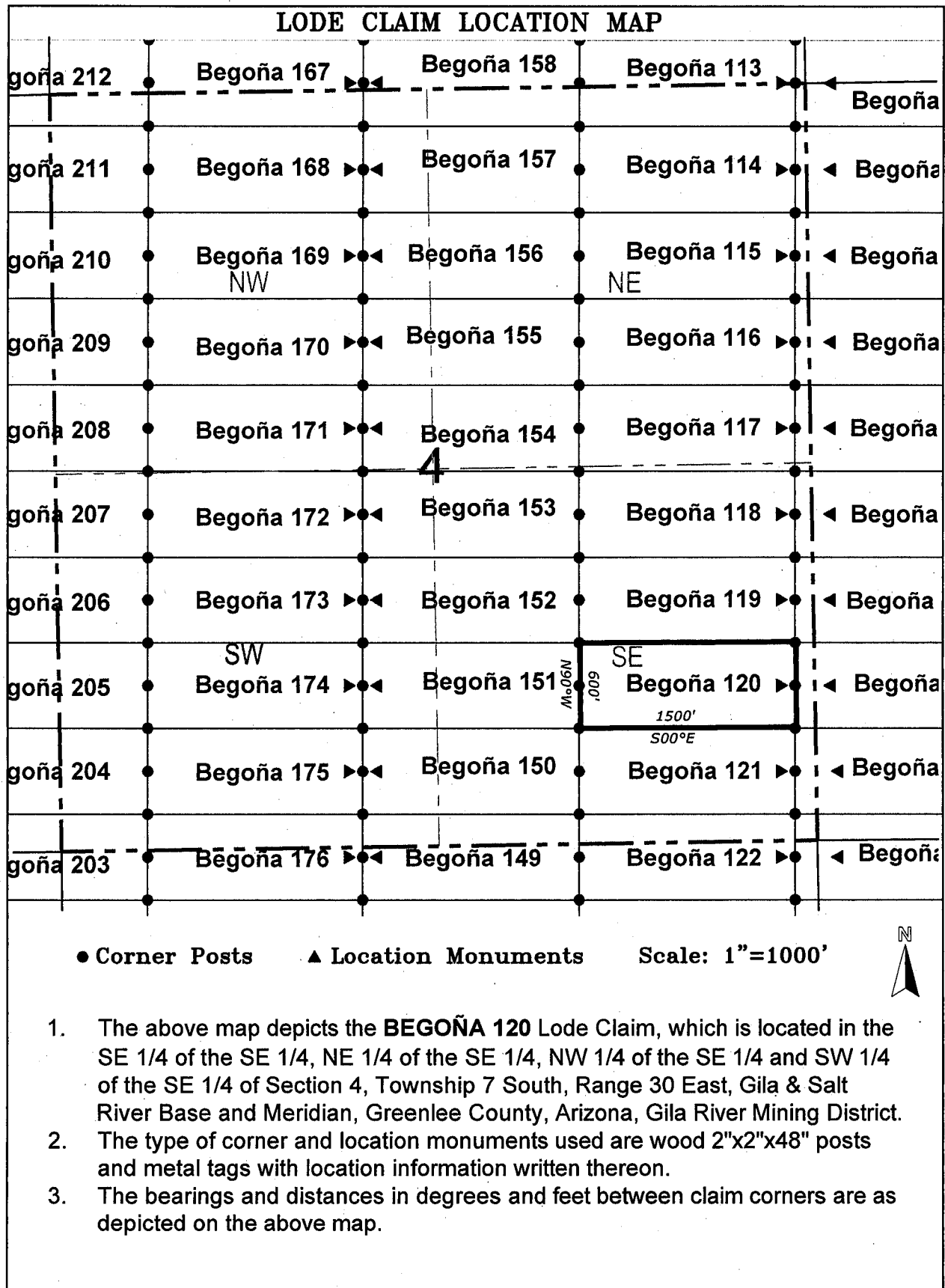
RECEIVED
BLMAZ STATE OFFICE
2019 JUL 22 A 8: 54
PHOENIX, ARIZONA

The location monument on which this notice is posted is situated within Section 4, Township 7
South, Range 30 East, Gila Salt River Base and Meridian, Arizona and this claim encompasses portions
of the following quarter section (s), section (s), Township (s) and Range (s) SE 1/4 of the SE 1/4, NE 1/4 of the
SE 1/4, NW 1/4 of the SE 1/4 and SW 1/4 of the SE 1/4 of Section 4, Township 7 South, Range 30 East, Gila
& Salt River Base and Meridian, Greenlee County, Arizona, Gila River Mining District.

The locality of this claim with reference to some natural object or permanent monument and additional information (if any) concerning its locality are as follows: 1552 feet north and 10389 feet east from the southeast corner of Section 6, Township 7 South, Range 30 East, to the northeast corner of said claim.

LOCATOR (s) BHP Mineral Resources Inc. AGENT: T. Robert Breen
180 Magee Suite 134
Tucson, AZ 85704

AMC 456478



When recorded return to:

Attn: David Bertuch
BHP Mineral Resources Inc.
180 Magee Suite 134
Tucson, Arizona 85704

LOCATION NOTICE FOR LODE MINING CLAIM

NOTICE IS HEREBY GIVEN that the BEGOÑA 121
_____ lode mining claim has been located
by BHP Mineral Resources Inc. whose current mailing
address is 180 Magee Suite 134
Tucson, Arizona 85704

RECEIVED
BLM AZ STATE OFFICE
2019 JUL 22 A 8:54
PHOENIX, ARIZONA

The general course of this claim is East/West and it is situated in Greenlee
County, Arizona. This claim is 1500 feet in length and 600 feet in width. This claim runs
from the location monument on which this location notice is posted approximately 10 feet in a
easterly direction to the east end line and 1490 feet in a westerly direction to the
west end line. This claim is marked by six monuments, one at each corner and one at the center of each
end line of the claim.

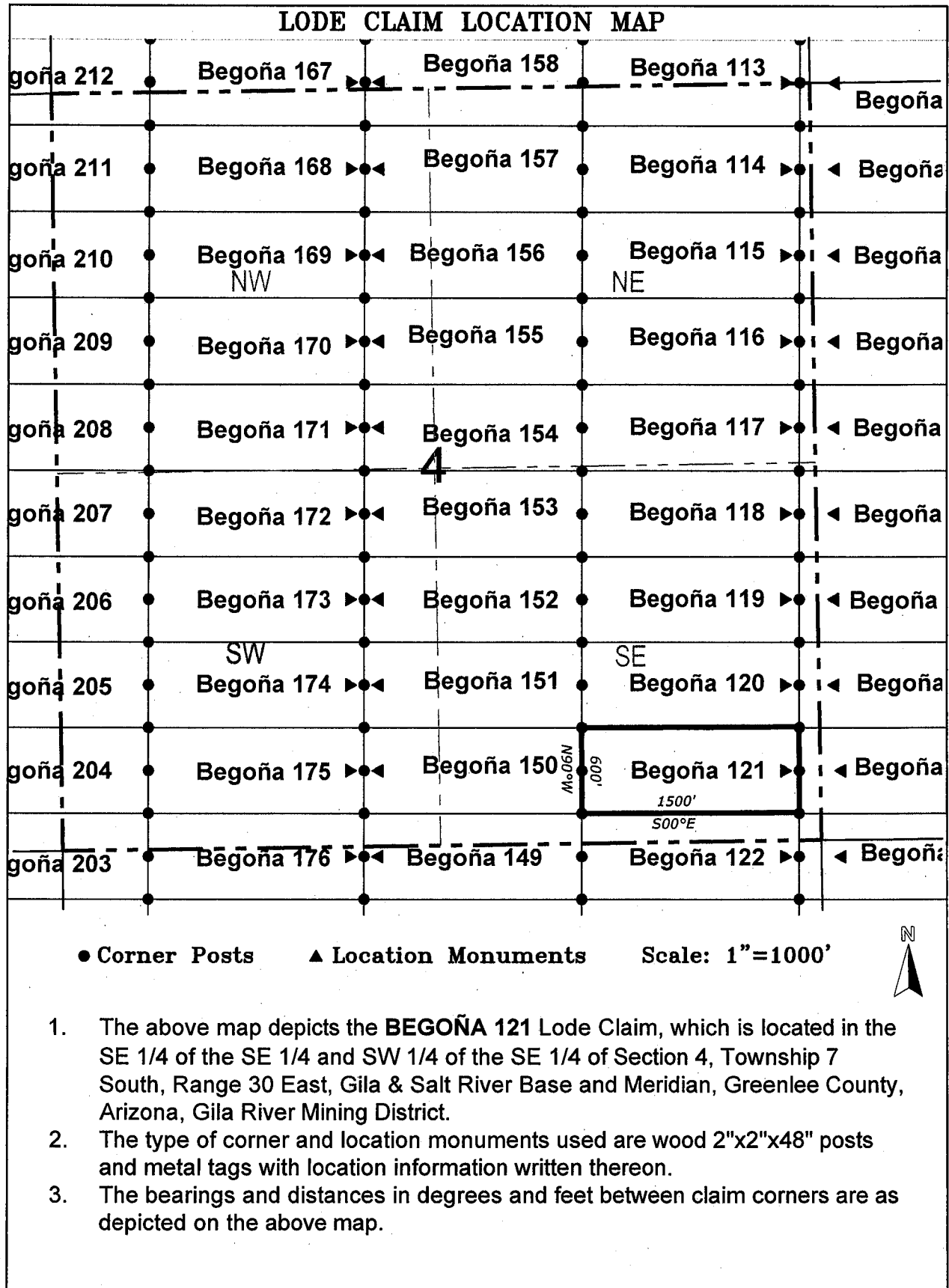
The location monument on which this notice is posted is situated within Section 4, Township 7
South, Range 30 East, Gila Salt River Base and Meridian, Arizona and this claim encompasses portions
of the following quarter section (s), section (s), Township (s) and Range (s) SE 1/4 of the SE 1/4 and SW 1/4
of the SE 1/4 of Section 4, Township 7 South, Range 30 East, Gila & Salt River Base and Meridian, Greenlee
County, Arizona, Gila River Mining District.

The locality of this claim with reference to some natural object or permanent monument and additional information
(if any) concerning its locality are as follows: 952 feet north and 10389 feet east from the southeast corner of
Section 6, Township 7 South, Range 30 East, to the northeast corner of said claim.

DATED AND POSTED on the ground this 5th day of June, 2019

LOCATOR (s) BHP Mineral Resources Inc. AGENT: T. Robert Breen /
180 Magee Suite 134
Tucson, AZ 85704

AMC456479




When recorded return to:

Attn: David Bertuch
BHP Mineral Resources Inc.
180 Magee Suite 134
Tucson, Arizona 85704

LOCATION NOTICE FOR LODE MINING CLAIM

NOTICE IS HEREBY GIVEN that the BEGOÑA 122
_____ lode mining claim has been located
by BHP Mineral Resources Inc. whose current mailing
address is 180 Magee Suite 134
Tucson, Arizona 85704



The general course of this claim is East/West and it is situated in Greenlee
County, Arizona. This claim is 1500 feet in length and 600 feet in width. This claim runs
from the location monument on which this location notice is posted approximately 10 feet in a
easterly direction to the east end line and 1490 feet in a westerly direction to the
west end line. This claim is marked by six monuments, one at each corner and one at the center of each
end line of the claim.

The location monument on which this notice is posted is situated within Section 9, Township 7
South, Range 30 East, Gila Salt River Base and Meridian, Arizona and this claim encompasses portions
of the following quarter section (s), section (s), Township (s) and Range (s) NE 1/4 of the NE 1/4 and NW 1/4
of the NE 1/4 of Section 9, and SE 1/4 of the SE 1/4 and SW 1/4 of the SE 1/4 of Section 4, Township 7 South,
Range 30 East, Gila & Salt River Base and Meridian, Greenlee County, Arizona, Gila River Mining District.

The locality of this claim with reference to some natural object or permanent monument and additional information
(if any) concerning its locality are as follows: 352 feet north and 10389 feet east from the southeast corner of
Section 6, Township 7 South, Range 30 East, to the northeast corner of said claim.

DATED AND POSTED on the ground this 5th day of June 2019

LOCATOR (s) BHP Mineral Resources Inc. AGENT: T. Robert Breen /
180 Magee Suite 134
Tucson, AZ 85704

AMC456480

LODE CLAIM LOCATION MAP

LODE CLAIM LOCATION MAP

• Corner Posts ▲ Location Monuments Scale: 1"=1000'

N

- The above map depicts the **BEGOÑA 122** Lode Claim, which is located in the NE 1/4 of the NE 1/4 and NW 1/4 of the NE 1/4 of Section 9, and SE 1/4 of the SE 1/4 and SW 1/4 of the SE 1/4 of Section 4, Township 7 South, Range 30 East, Gila & Salt River Base and Meridian, Greenlee County, Arizona, Gila River Mining District.
- The type of corner and location monuments used are wood 2"x2"x48" posts and metal tags with location information written thereon.
- The bearings and distances in degrees and feet between claim corners are as depicted on the above map.

1. The above map depicts the **BEGOÑA 122** Lode Claim, which is located in the NE 1/4 of the NE 1/4 and NW 1/4 of the NE 1/4 of Section 9, and SE 1/4 of the SE 1/4 and SW 1/4 of the SE 1/4 of Section 4, Township 7 South, Range 30 East, Gila & Salt River Base and Meridian, Greenlee County, Arizona, Gila River Mining District.
2. The type of corner and location monuments used are wood 2"x2"x48" posts and metal tags with location information written thereon.
3. The bearings and distances in degrees and feet between claim corners are as depicted on the above map.

Attn: David Bertuch
BHP Mineral Resources Inc.
180 Magee Suite 134
Tucson, Arizona 85704

MISSING
LOC DATE
456481-
456488
USING MAY 5th

NOTICE IS HEREBY GIVEN that the **BEGOÑA 123**

by BHP Mineral Resources Inc. whose current mailing

address is 180 Magee Suite 134

Tucson, Arizona 85704

RECEIVED
BLMAZ STATE OFFICE
2019 JUL 22 A 8:55
PHOENIX, ARIZONA

The general course of this claim is East/West and it is situated in Greenlee

County, Arizona. This claim is 1500 feet in length and 600 feet in width. This claim runs

from the location monument on which this location notice is posted approximately 10 feet in a

easterly direction to the east end line and 1490 feet in a westerly direction to the

west end line. This claim is marked by six monuments, one at each corner and one at the center of each end line of the claim.

The location monument on which this notice is posted is situated within Section 9, Township 7

South, Range 30 East, Gila Salt River Base and Meridian, Arizona and this claim encompasses portions

of the following quarter section (s), section (s), Township (s) and Range (s) NE 1/4 of the NE 1/4 and NW 1/4
of the NE 1/4 of Section 9, Township 7 South, Range 30 East, Gila & Salt River Base and Meridian, Greenlee
County, Arizona, Gila River Mining District.

The locality of this claim with reference to some natural object or permanent monument and additional information

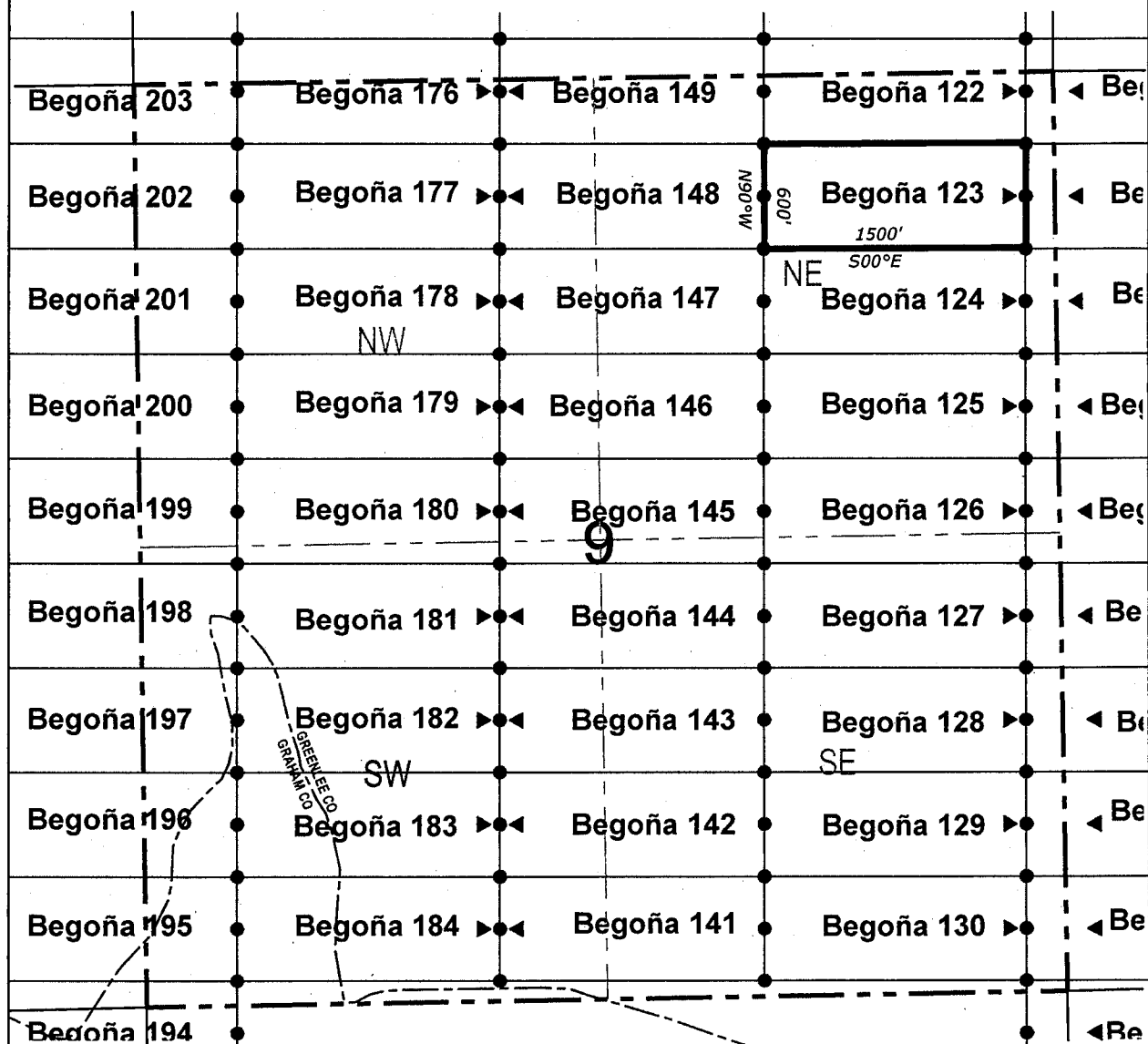
(if any) concerning its locality are as follows: 248 feet south and 10389 feet east from the southeast corner of Section 6, Township 7 South, Range 30 East, to the northeast corner of said claim.

DATED AND POSTED on the ground this _____ day of May, 2019

LOCATOR (s) BHP Mineral Resources Inc. AGENT: T. Robert Breen /
180 Magee Suite 134
Tucson, AZ 85704

AMC 456481

LODE CLAIM LOCATION MAP



● Corner Posts

▲ Location Monuments

Scale: 1"=1000'



1. The above map depicts the **BEGOÑA 123** Lode Claim, which is located in the NE 1/4 of the NE 1/4 and NW 1/4 of the NE 1/4 of Section 9, Township 7 South, Range 30 East, Gila & Salt River Base and Meridian, Greenlee County, Arizona, Gila River Mining District.
2. The type of corner and location monuments used are wood 2"x2"x48" posts and metal tags with location information written thereon.
3. The bearings and distances in degrees and feet between claim corners are as depicted on the above map.

When recorded return to:

Attn: David Bertuch
BHP Mineral Resources Inc.
180 Magee Suite 134
Tucson, Arizona 85704

LOCATION NOTICE FOR LODE MINING CLAIM

NOTICE IS HEREBY GIVEN that the BEGOÑA 124
_____ lode mining claim has been located
by BHP Mineral Resources Inc. whose current mailing
address is 180 Magee Suite 134
Tucson, Arizona 85704

RECEIVED
BLM AZ STATE OFFICE
2019 JUL 22 A 8:55
PHOENIX, ARIZONA

The general course of this claim is East/West and it is situated in Greenlee
County, Arizona. This claim is 1500 feet in length and 600 feet in width. This claim runs
from the location monument on which this location notice is posted approximately 10 feet in a
easterly direction to the east end line and 1490 feet in a westerly direction to the
west end line. This claim is marked by six monuments, one at each corner and one at the center of each
end line of the claim.

The location monument on which this notice is posted is situated within Section 9, Township 7
South, Range 30 East, Gila Salt River Base and Meridian, Arizona and this claim encompasses portions
of the following quarter section (s), section (s), Township (s) and Range (s) NE 1/4 of the NE 1/4, NW 1/4 of
the NE 1/4, SW 1/4 of the NE 1/4 and SE 1/4 of the NE 1/4 of Section 9, Township 7 South, Range 30 East,
Gila & Salt River Base and Meridian, Greenlee County, Arizona, Gila River Mining District.

The locality of this claim with reference to some natural object or permanent monument and additional information
(if any) concerning its locality are as follows: 848 feet south and 10389 feet east from the southeast corner of
Section 6, Township 7 South, Range 30 East, to the northeast corner of said claim.

DATED AND POSTED on the ground this _____ day of May 2019

LOCATOR (s) BHP Mineral Resources Inc. AGENT: T. Robert Breen
180 Magee Suite 134
Tucson, AZ 85704

AMC456482

LODE CLAIM LOCATION MAP

● Corner Posts ▲ Location Monuments Scale: 1"=1000'

N

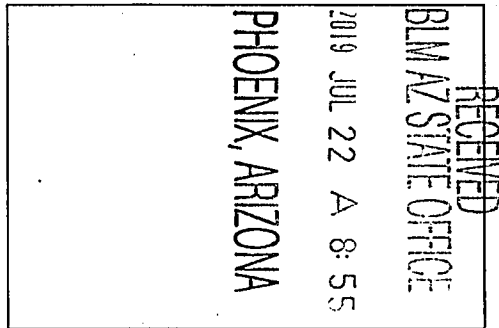
1. The above map depicts the **BEGOÑA 124** Lode Claim, which is located in the NE 1/4 of the NE 1/4, NW 1/4 of the NE 1/4, SW 1/4 of the NE 1/4 and SE 1/4 of the NE 1/4 of Section 9, Township 7 South, Range 30 East, Gila & Salt River Base and Meridian, Greenlee County, Arizona, Gila River Mining District.
2. The type of corner and location monuments used are wood 2"x2"x48" posts and metal tags with location information written thereon.
3. The bearings and distances in degrees and feet between claim corners are as depicted on the above map.

When recorded return to:

Attn: David Bertuch
BHP Mineral Resources Inc.
180 Magee Suite 134
Tucson, Arizona 85704

LOCATION NOTICE FOR LODE MINING CLAIM

NOTICE IS HEREBY GIVEN that the BEGOÑA 125
_____ lode mining claim has been located
by BHP Mineral Resources Inc. whose current mailing
address is 180 Magee Suite 134
Tucson, Arizona 85704



The general course of this claim is East/West and it is situated in Greenlee
County, Arizona. This claim is 1500 feet in length and 600 feet in width. This claim runs
from the location monument on which this location notice is posted approximately 10 feet in a
easterly direction to the east end line and 1490 feet in a westerly direction to the
west end line. This claim is marked by six monuments, one at each corner and one at the center of each
end line of the claim.

The location monument on which this notice is posted is situated within Section 9, Township 7
South, Range 30 East, Gila Salt River Base and Meridian, Arizona and this claim encompasses portions
of the following quarter section (s), section (s), Township (s) and Range (s) SE 1/4 of the NE 1/4 and SW 1/4
of the NE 1/4 of Section 9, Township 7 South, Range 30 East, Gila & Salt River Base and Meridian, Greenlee
County, Arizona, Gila River Mining District.

The locality of this claim with reference to some natural object or permanent monument and additional information
(if any) concerning its locality are as follows: 1448 feet south and 10389 feet east from the southeast corner of
Section 6, Township 7 South, Range 30 East, to the northeast corner of said claim.

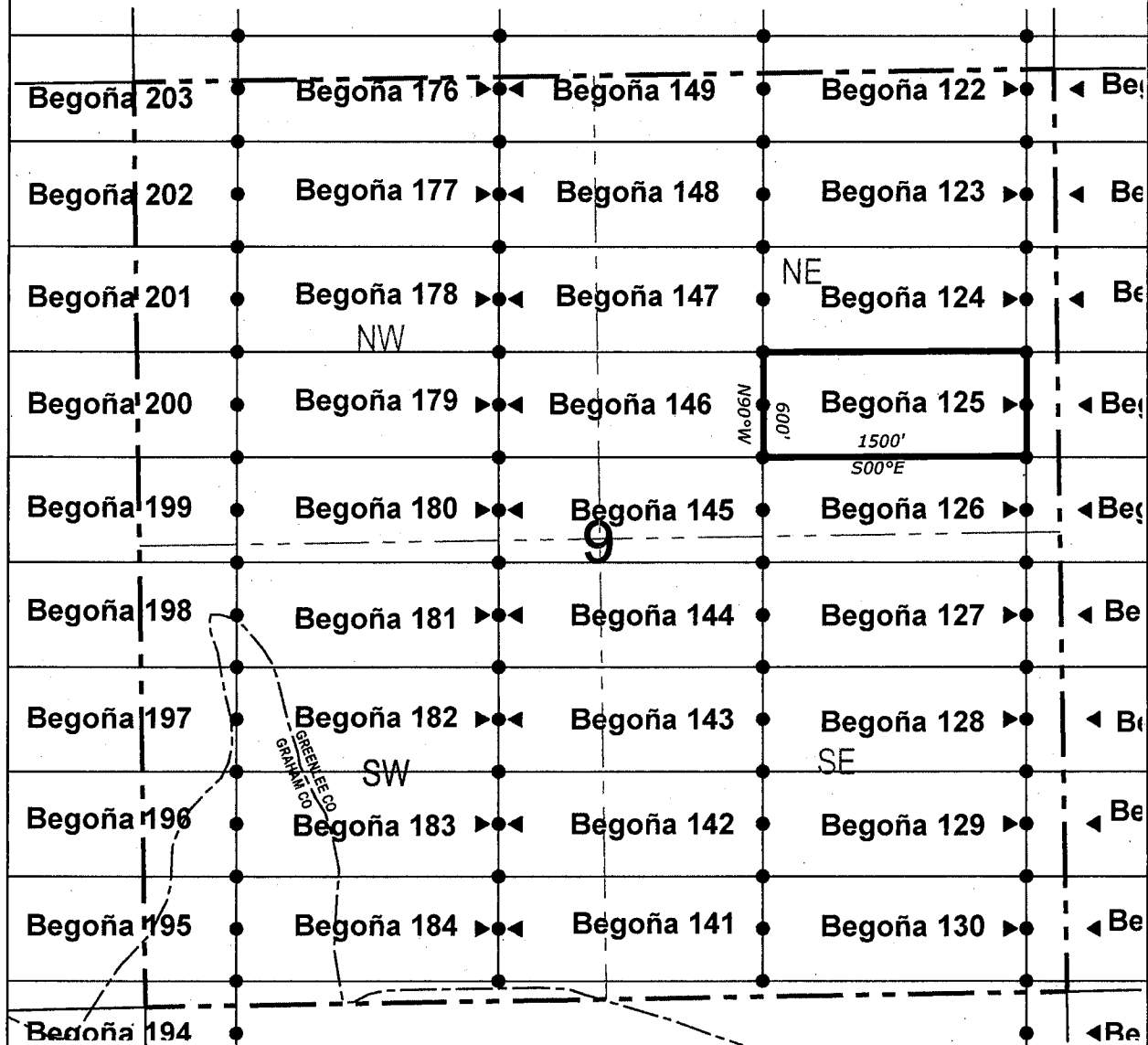
DATED AND POSTED on the ground this _____ day of May, 2019

LOCATOR (s) BHP Mineral Resources Inc. AGENT: T. Robert Breen /
180 Magee Suite 134
Tucson, AZ 85704

A handwritten signature in black ink, appearing to be "T. Robert Breen".

AMC 456483

LODE CLAIM LOCATION MAP



● Corner Posts

▲ Location Monuments

Scale: 1"=1000'



1. The above map depicts the **BEGOÑA 125** Lode Claim, which is located in the SE 1/4 of the NE 1/4 and SW 1/4 of the NE 1/4 of Section 9, Township 7 South, Range 30 East, Gila & Salt River Base and Meridian, Greenlee County, Arizona, Gila River Mining District.
2. The type of corner and location monuments used are wood 2"x2"x48" posts and metal tags with location information written thereon.
3. The bearings and distances in degrees and feet between claim corners are as depicted on the above map.

When recorded return to:

Attn: David Bertuch
BHP Mineral Resources Inc.
180 Magee Suite 134
Tucson, Arizona 85704

LOCATION NOTICE FOR LODE MINING CLAIM

NOTICE IS HEREBY GIVEN that the BEGOÑA 126
_____ lode mining claim has been located
by BHP Mineral Resources Inc. whose current mailing
address is 180 Magee Suite 134
Tucson, Arizona 85704

RECEIVED
BLM AZ STATE OFFICE
2019 JUL 22 A 8:55
PHOENIX, ARIZONA

The general course of this claim is East/West and it is situated in Greenlee
County, Arizona. This claim is 1500 feet in length and 600 feet in width. This claim runs
from the location monument on which this location notice is posted approximately 10 feet in a
easterly direction to the east end line and 1490 feet in a westerly direction to the
west end line. This claim is marked by six monuments, one at each corner and one at the center of each
end line of the claim.

The location monument on which this notice is posted is situated within Section 9, Township 7
South, Range 30 East, Gila Salt River Base and Meridian, Arizona and this claim encompasses portions
of the following quarter section (s), section (s), Township (s) and Range (s) SE 1/4 of the NE 1/4, SW 1/4 of
the NE 1/4, NW 1/4 of the SE 1/4 and NE 1/4 of the SE 1/4 of Section 9, Township 7 South, Range 30 East,
Gila & Salt River Base and Meridian, Greenlee County, Arizona, Gila River Mining District.

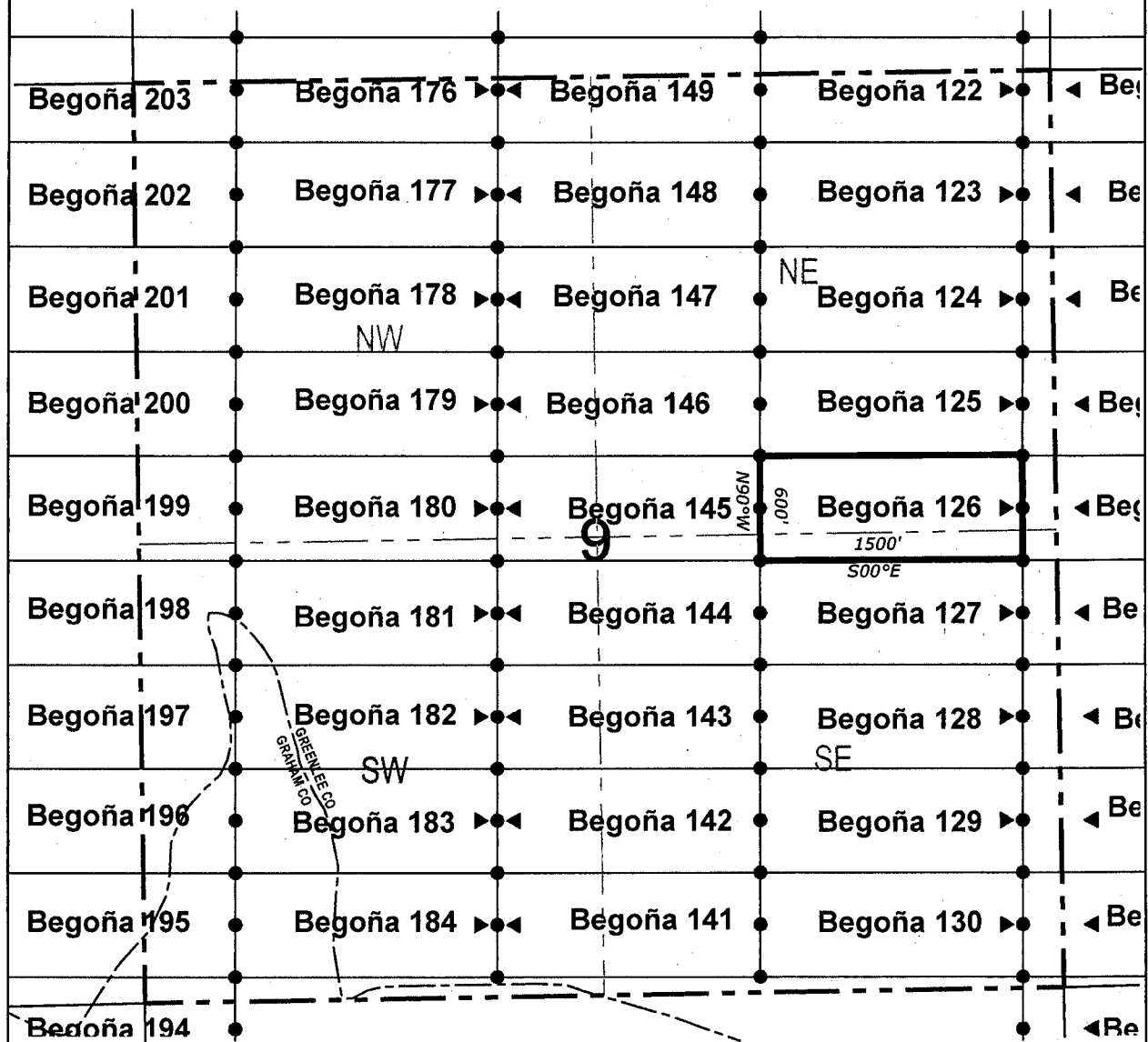
The locality of this claim with reference to some natural object or permanent monument and additional information
(if any) concerning its locality are as follows: 2048 feet south and 10389 feet east from the southeast corner of
Section 6, Township 7 South, Range 30 East, to the northeast corner of said claim.

DATED AND POSTED on the ground this _____ day of May, 2019

LOCATOR (s) BHP Mineral Resources Inc. AGENT: T. Robert Breen /
180 Magee Suite 134
Tucson, AZ 85704

AMC456484

LODE CLAIM LOCATION MAP



● Corner Posts

▲ Location Monuments

Scale: 1"=1000'



1. The above map depicts the **BEGOÑA 126** Lode Claim, which is located in the SE 1/4 of the NE 1/4 and SW 1/4 of the NE 1/4 of Section 9, Township 7 South, Range 30 East, Gila & Salt River Base and Meridian, Greenlee County, Arizona, Gila River Mining District.
2. The type of corner and location monuments used are wood 2"x2"x48" posts and metal tags with location information written thereon.
3. The bearings and distances in degrees and feet between claim corners are as depicted on the above map.

When recorded return to:

Attn: David Bertuch
BHP Mineral Resources Inc.
180 Magee Suite 134
Tucson, Arizona 85704

LOCATION NOTICE FOR LODE MINING CLAIM

NOTICE IS HEREBY GIVEN that the BEGOÑA 127
_____ lode mining claim has been located
by BHP Mineral Resources Inc. whose current mailing
address is 180 Magee Suite 134
Tucson, Arizona 85704

RECEIVED
BLM AZ STATE OFFICE
2019 JUL 22 A 8:55
PHOENIX, ARIZONA

The general course of this claim is East/West and it is situated in Greenlee
County, Arizona. This claim is 1500 feet in length and 600 feet in width. This claim runs
from the location monument on which this location notice is posted approximately 10 feet in a
easterly direction to the east end line and 1490 feet in a westerly direction to the
west end line. This claim is marked by six monuments, one at each corner and one at the center of each
end line of the claim.

The location monument on which this notice is posted is situated within Section 9, Township 7
South, Range 30 East, Gila Salt River Base and Meridian, Arizona and this claim encompasses portions
of the following quarter section (s), section (s), Township (s) and Range (s) NE 1/4 of the SE 1/4 and NW 1/4
of the SE 1/4 of Section 9, Township 7 South, Range 30 East, Gila & Salt River Base and Meridian, Greenlee
County, Arizona, Gila River Mining District.

The locality of this claim with reference to some natural object or permanent monument and additional information
(if any) concerning its locality are as follows: 2648 feet south and 10389 feet east from the southeast corner of
Section 6, Township 7 South, Range 30 East, to the northeast corner of said claim.

DATED AND POSTED on the ground this _____ day of May, 20 19

LOCATOR (s) BHP Mineral Resources Inc. AGENT: T. Robert Breen//
180 Magee Suite 134
Tucson, AZ 85704

AMC456485

LODE CLAIM LOCATION MAP

The map displays a grid of lode claims. The claims are labeled as follows:

- Begoña 203, Begoña 176, Begoña 149, Begoña 122
- Begoña 202, Begoña 177, Begoña 148, Begoña 123
- Begoña 201, Begoña 178, Begoña 147, Begoña 124
- Begoña 200, Begoña 179, Begoña 146, Begoña 125
- Begoña 199, Begoña 180, Begoña 145, Begoña 126
- Begoña 198, Begoña 181, Begoña 144, Begoña 127
- Begoña 197, Begoña 182, Begoña 143, Begoña 128
- Begoña 196, Begoña 183, Begoña 142, Begoña 129
- Begoña 195, Begoña 184, Begoña 141, Begoña 130
- Begoña 194

Directional indicators and distances are shown near Begoña 127:

- NW
- NE
- SW
- SE
- 1500' S00°E

Company names are indicated by dashed lines:

- GREENLEE CO.
- GRAHAM CO.

A rectangular area around Begoña 127 is highlighted, with dimensions 1500' S00°E and 1009' Mo06N.

1. The above map depicts the **BEGOÑA 127** Lode Claim, which is located in the NE 1/4 of the SE 1/4 and NW 1/4 of the SE 1/4 of Section 9, Township 7 South, Range 30 East, Gila & Salt River Base and Meridian, Greenlee County, Arizona, Gila River Mining District.
2. The type of corner and location monuments used are wood 2"x2"x48" posts and metal tags with location information written thereon.
3. The bearings and distances in degrees and feet between claim corners are as depicted on the above map.

When recorded return to:

Attn: David Bertuch
BHP Mineral Resources Inc.
180 Magee Suite 134
Tucson, Arizona 85704

LOCATION NOTICE FOR LOPE MINING CLAIM

NOTICE IS HEREBY GIVEN that the BEGOÑA 128
_____ lode mining claim has been located
by BHP Mineral Resources Inc. whose current mailing
address is 180 Magee Suite 134
Tucson, Arizona 85704

RECEIVED
BLM AZ STATE OFFICE
2019 JUL 22 A 8:55
PHOENIX, ARIZONA

The general course of this claim is East/West and it is situated in Greenlee
County, Arizona. This claim is 1500 feet in length and 600 feet in width. This claim runs
from the location monument on which this location notice is posted approximately 10 feet in a
easterly direction to the east end line and 1490 feet in a westerly direction to the
west end line. This claim is marked by six monuments, one at each corner and one at the center of each
end line of the claim.

The location monument on which this notice is posted is situated within Section 9, Township 7
South, Range 30 East, Gila Salt River Base and Meridian, Arizona and this claim encompasses portions
of the following quarter section (s), section (s), Township (s) and Range (s) NE 1/4 of the SE 1/4 and NW 1/4
of the SE 1/4 of Section 9, Township 7 South, Range 30 East, Gila & Salt River Base and Meridian, Greenlee
County, Arizona, Gila River Mining District.

The locality of this claim with reference to some natural object or permanent monument and additional information
(if any) concerning its locality are as follows: 3248 feet south and 10389 feet east from the southeast corner of
Section 6, Township 7 South, Range 30 East, to the northeast corner of said claim.

DATED AND POSTED on the ground this _____ day of May, 2019

LOCATOR (s) BHP Mineral Resources Inc. AGENT: T. Robert Breen /
180 Magee Suite 134
Tucson, AZ 85704

AMC 456486

LODE CLAIM LOCATION MAP

LODE CLAIM LOCATION MAP

● Corner Posts ▲ Location Monuments Scale: 1"=1000'

N

1. The above map depicts the **BEGOÑA 128** Lode Claim, which is located in the NE 1/4 of the SE 1/4 and NW 1/4 of the SE 1/4 of Section 9, Township 7 South, Range 30 East, Gila & Salt River Base and Meridian, Greenlee County, Arizona, Gila River Mining District.
2. The type of corner and location monuments used are wood 2"x2"x48" posts and metal tags with location information written thereon.
3. The bearings and distances in degrees and feet between claim corners are as depicted on the above map.

1. The above map depicts the **BEGOÑA 128** Lode Claim, which is located in the NE 1/4 of the SE 1/4 and NW 1/4 of the SE 1/4 of Section 9, Township 7 South, Range 30 East, Gila & Salt River Base and Meridian, Greenlee County, Arizona, Gila River Mining District.
2. The type of corner and location monuments used are wood 2"x2"x48" posts and metal tags with location information written thereon.
3. The bearings and distances in degrees and feet between claim corners are as depicted on the above map.

When recorded return to:

Attn: David Bertuch
BHP Mineral Resources Inc.
180 Magee Suite 134
Tucson, Arizona 85704

LOCATION NOTICE FOR LODE MINING CLAIM

NOTICE IS HEREBY GIVEN that the BEGOÑA 129
_____ lode mining claim has been located
by BHP Mineral Resources Inc. whose current mailing
address is 180 Magee Suite 134
Tucson, Arizona 85704

RECEIVED
BLM AZ STATE OFFICE
2019 JUL 22 A 8:55
PHOENIX, ARIZONA

The general course of this claim is East/West and it is situated in Greenlee
County, Arizona. This claim is 1500 feet in length and 600 feet in width. This claim runs
from the location monument on which this location notice is posted approximately 10 feet in a
easterly direction to the east end line and 1490 feet in a westerly direction to the
west end line. This claim is marked by six monuments, one at each corner and one at the center of each
end line of the claim.

The location monument on which this notice is posted is situated within Section 9, Township 7
South, Range 30 East, Gila Salt River Base and Meridian, Arizona and this claim encompasses portions
of the following quarter section (s), section (s), Township (s) and Range (s) SE 1/4 of the SE 1/4 and SW 1/4
of the SE 1/4 of Section 9, Township 7 South, Range 30 East, Gila & Salt River Base and Meridian, Greenlee
County, Arizona, Gila River Mining District.

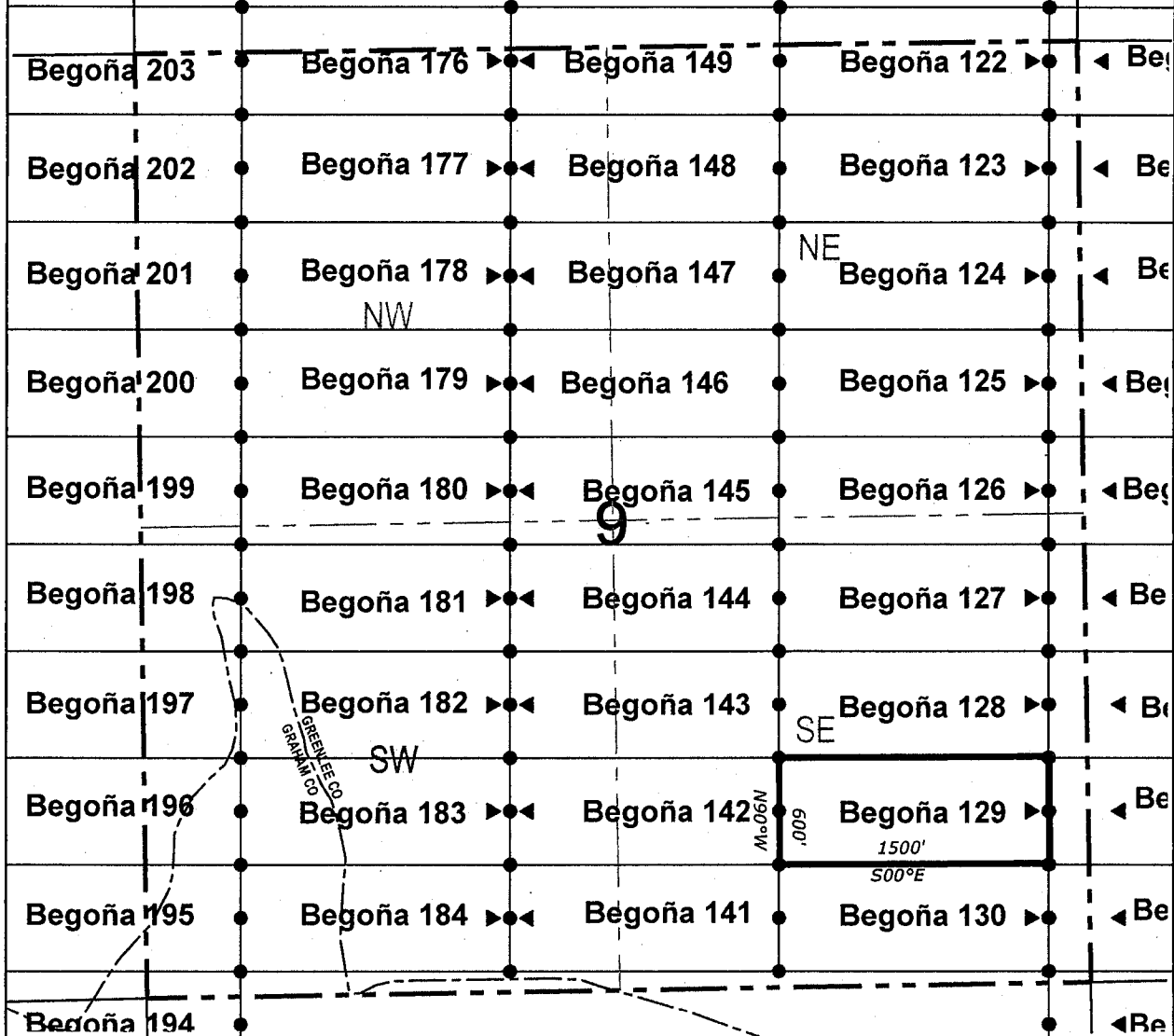
The locality of this claim with reference to some natural object or permanent monument and additional information
(if any) concerning its locality are as follows: 3848 feet south and 10389 feet east from the southeast corner of
Section 6, Township 7 South, Range 30 East, to the northeast corner of said claim.

DATED AND POSTED on the ground this _____ day of May, 2019

LOCATOR (s) BHP Mineral Resources Inc. AGENT: T. Robert Breen
180 Magee Suite 134
Tucson, AZ 85704

AMC456487

LODE CLAIM LOCATION MAP



● Corner Posts

▲ Location Monuments

Scale: 1"=1000'



1. The above map depicts the **BEGOÑA 129** Lode Claim, which is located in the SE 1/4 of the SE 1/4 and SW 1/4 of the SE 1/4 of Section 9, Township 7 South, Range 30 East, Gila & Salt River Base and Meridian, Greenlee County, Arizona, Gila River Mining District.
2. The type of corner and location monuments used are wood 2"x2"x48" posts and metal tags with location information written thereon.
3. The bearings and distances in degrees and feet between claim corners are as depicted on the above map.

When recorded return to:

Attn: David Bertuch
BHP Mineral Resources Inc.
180 Magee Suite 134
Tucson, Arizona 85704

LOCATION NOTICE FOR LODE MINING CLAIM

NOTICE IS HEREBY GIVEN that the BEGOÑA 130
_____ lode mining claim has been located
by BHP Mineral Resources Inc. whose current mailing
address is 180 Magee Suite 134
Tucson, Arizona 85704

RECEIVED
BLM AZ STATE OFFICE
2019 JUL 22 A 8:55
PHOENIX, ARIZONA

The general course of this claim is East/West and it is situated in Greenlee
County, Arizona. This claim is 1500 feet in length and 600 feet in width. This claim runs
from the location monument on which this location notice is posted approximately 10 feet in a
easterly direction to the east end line and 1490 feet in a westerly direction to the
west end line. This claim is marked by six monuments, one at each corner and one at the center of each
end line of the claim.

The location monument on which this notice is posted is situated within Section 9, Township 7
South, Range 30 East, Gila Salt River Base and Meridian, Arizona and this claim encompasses portions
of the following quarter section (s), section (s), Township (s) and Range (s) SE 1/4 of the SE 1/4 and SW 1/4
of the SE 1/4 of Section 9, Township 7 South, Range 30 East, Gila & Salt River Base and Meridian, Greenlee
County, Arizona, Gila River Mining District.

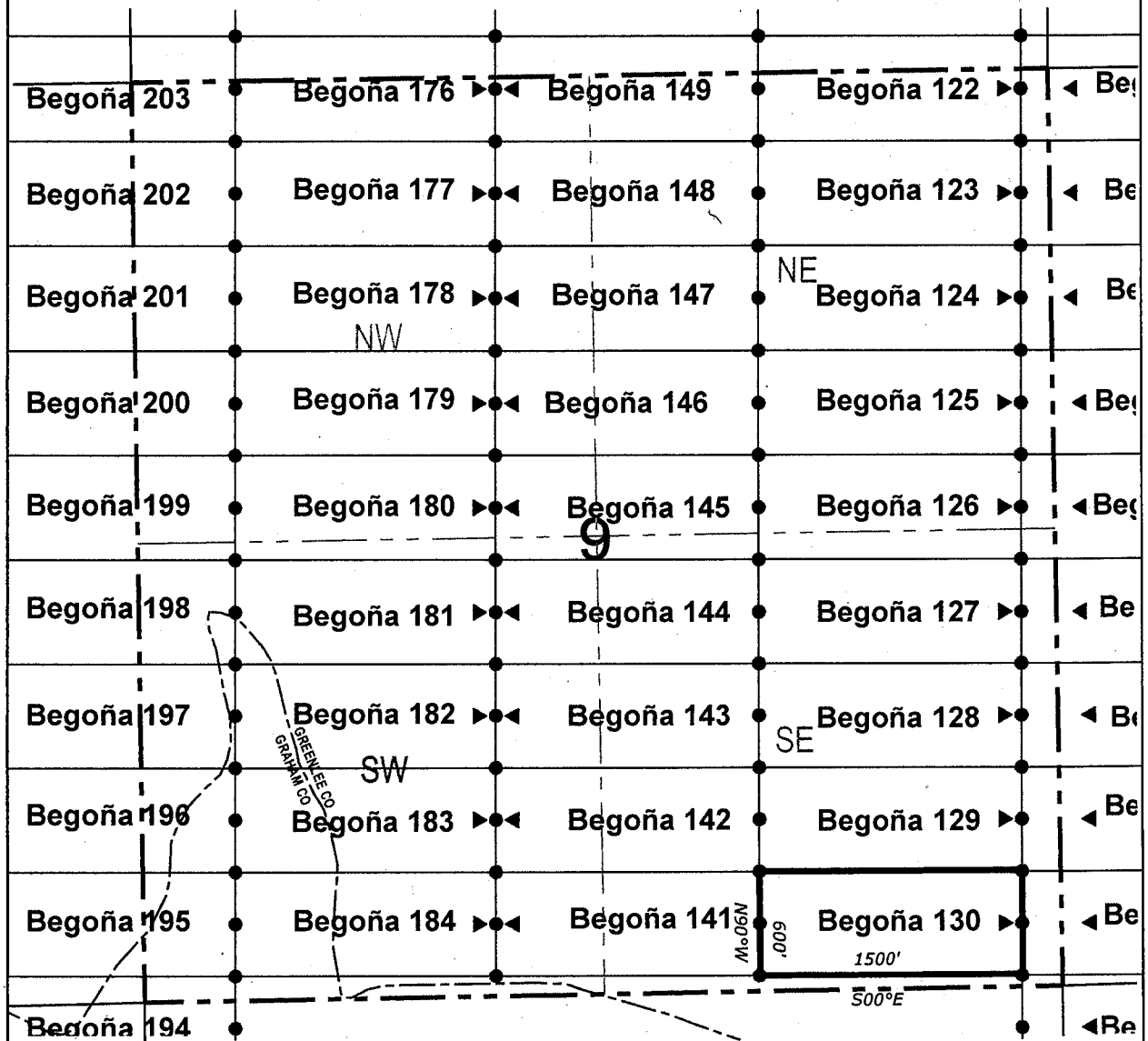
The locality of this claim with reference to some natural object or permanent monument and additional information
(if any) concerning its locality are as follows: 4448 feet south and 10389 feet east from the southeast corner of
Section 6, Township 7 South, Range 30 East, to the northeast corner of said claim.

DATED AND POSTED on the ground this _____ day of May, 2019

LOCATOR (s) BHP Mineral Resources Inc. AGENT: T. Robert Breen /
180 Magee Suite 134
Tucson, AZ 85704

AMC 456488

LODE CLAIM LOCATION MAP



● Corner Posts

▲ Location Monuments

Scale: 1"=1000'



1. The above map depicts the **BEGOÑA 130** Lode Claim, which is located in the SE 1/4 of the SE 1/4 and SW 1/4 of the SE 1/4 of Section 9, Township 7 South, Range 30 East, Gila & Salt River Base and Meridian, Greenlee County, Arizona, Gila River Mining District.
2. The type of corner and location monuments used are wood 2"x2"x48" posts and metal tags with location information written thereon.
3. The bearings and distances in degrees and feet between claim corners are as depicted on the above map.

When recorded return to:

Attn: David Bertuch
BHP Mineral Resources Inc.
180 Magee Suite 134
Tucson, Arizona 85704

LOCATION NOTICE FOR LODE MINING CLAIM

NOTICE IS HEREBY GIVEN that the BEGOÑA 141
_____ lode mining claim has been located
by BHP Mineral Resources Inc. whose current mailing
address is 180 Magee Suite 134
Tucson, Arizona 85704

RECEIVED
BLM AZ STATE OFFICE
2019 JUL 22 A 8:55
PHOENIX, ARIZONA

The general course of this claim is East/West and it is situated in Greenlee
County, Arizona. This claim is 1500 feet in length and 600 feet in width. This claim runs
from the location monument on which this location notice is posted approximately 1490 feet in a
easterly direction to the east end line and 10 feet in a westerly direction to the
west end line. This claim is marked by six monuments, one at each corner and one at the center of each
end line of the claim.

The location monument on which this notice is posted is situated within Section 9, Township 7
South, Range 30 East, Gila Salt River Base and Meridian, Arizona and this claim encompasses portions
of the following quarter section (s), section (s), Township (s) and Range (s) SE 1/4 of the SW 1/4 and SW 1/4
of the SE 1/4 of Section 9, Township 7 South, Range 30 East, Gila & Salt River Base and Meridian, Greenlee
County, Arizona, Gila River Mining District.

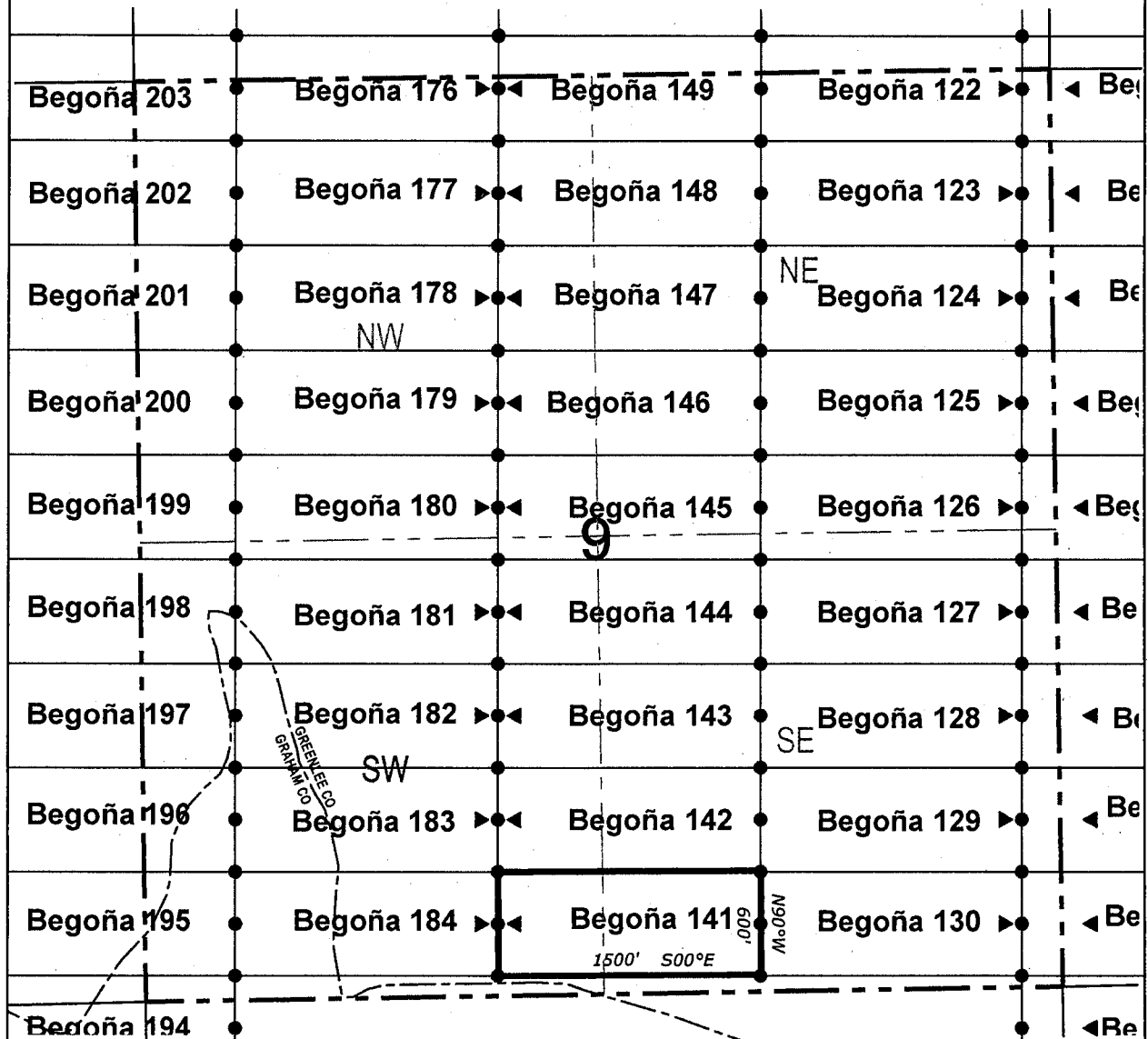
The locality of this claim with reference to some natural object or permanent monument and additional information
(if any) concerning its locality are as follows: 4448 feet south and 8889 feet east from the southeast corner of
Section 6, Township 7 South, Range 30 East, to the northeast corner of said claim.

DATED AND POSTED on the ground this 30th day of May, 2019

LOCATOR (s) BHP Mineral Resources Inc. AGENT: T. Robert Breen /
180 Magee Suite 134
Tucson, AZ 85704

AMC456489

LODE CLAIM LOCATION MAP



● Corner Posts

▲ Location Monuments

Scale: 1"=1000'



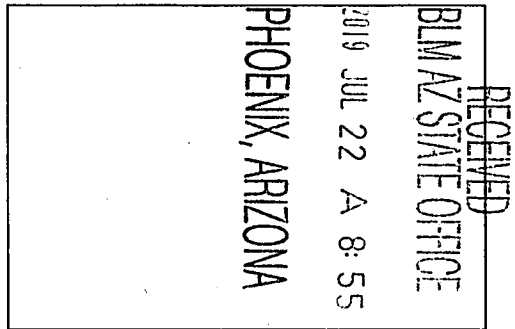
1. The above map depicts the **BEGOÑA 141** Lode Claim, which is located in the SE 1/4 of the SW 1/4 and SW 1/4 of the SE 1/4 of Section 9, Township 7 South, Range 30 East, Gila & Salt River Base and Meridian, Greenlee County, Arizona, Gila River Mining District.
2. The type of corner and location monuments used are wood 2"x2"x48" posts and metal tags with location information written thereon.
3. The bearings and distances in degrees and feet between claim corners are as depicted on the above map.

When recorded return to:

Attn: David Bertuch
BHP Mineral Resources Inc.
180 Magee Suite 134
Tucson, Arizona 85704

LOCATION NOTICE FOR LODE MINING CLAIM

NOTICE IS HEREBY GIVEN that the BEGOÑA 142
_____ lode mining claim has been located
by BHP Mineral Resources Inc. whose current mailing
address is 180 Magee Suite 134
Tucson, Arizona 85704



The general course of this claim is East/West and it is situated in Greenlee
County, Arizona. This claim is 1500 feet in length and 600 feet in width. This claim runs
from the location monument on which this location notice is posted approximately 1490 feet in a
easterly direction to the east end line and 10 feet in a westerly direction to the
west end line. This claim is marked by six monuments, one at each corner and one at the center of each
end line of the claim.

The location monument on which this notice is posted is situated within Section 9, Township 7
South, Range 30 East, Gila Salt River Base and Meridian, Arizona and this claim encompasses portions
of the following quarter section (s), section (s), Township (s) and Range (s) SE 1/4 of the SW 1/4 and SW 1/4
of the SE 1/4 of Section 9, Township 7 South, Range 30 East, Gila & Salt River Base and Meridian, Greenlee
County, Arizona, Gila River Mining District.

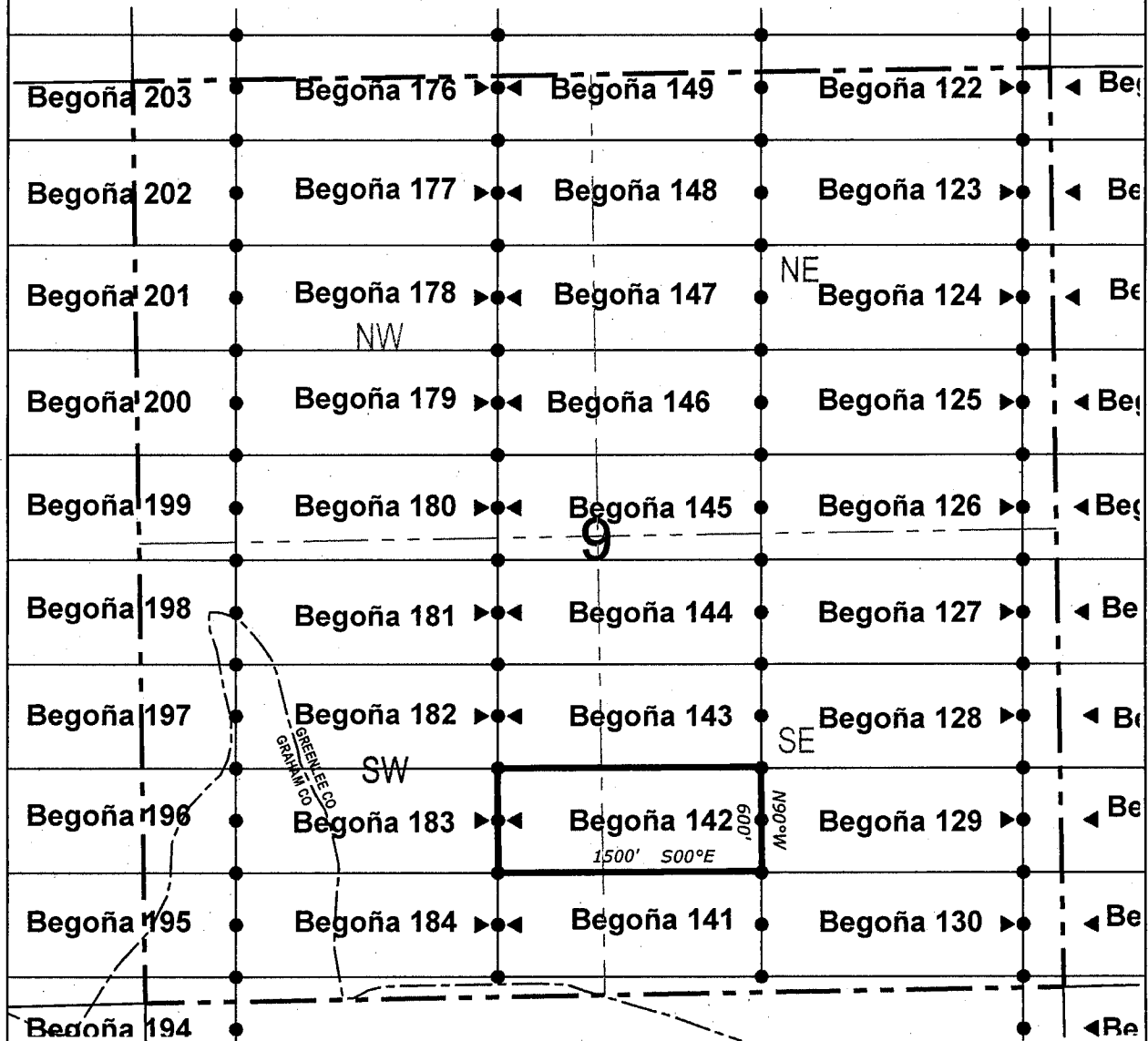
The locality of this claim with reference to some natural object or permanent monument and additional information
(if any) concerning its locality are as follows: 3848 feet south and 8889 feet east from the southeast corner of
Section 6, Township 7 South, Range 30 East, to the northeast corner of said claim.

DATED AND POSTED on the ground this 30th day of May, 2019

LOCATOR (s) BHP Mineral Resources Inc. AGENT: T. Robert Breen/
180 Magee Suite 134
Tucson, AZ 85704

AMC456490

LODE CLAIM LOCATION MAP



● Corner Posts

▲ Location Monuments

Scale: 1"=1000'



1. The above map depicts the **BEGOÑA 142** Lode Claim, which is located in the SE 1/4 of the SW 1/4 and SW 1/4 of the SE 1/4 of Section 9, Township 7 South, Range 30 East, Gila & Salt River Base and Meridian, Greenlee County, Arizona, Gila River Mining District.
2. The type of corner and location monuments used are wood 2"x2"x48" posts and metal tags with location information written thereon.
3. The bearings and distances in degrees and feet between claim corners are as depicted on the above map.

When recorded return to:

Attn: David Bertuch
BHP Mineral Resources Inc.
180 Magee Suite 134
Tucson, Arizona 85704

LOCATION NOTICE FOR LODE MINING CLAIM

NOTICE IS HEREBY GIVEN that the BEGOÑA 143
_____ lode mining claim has been located
by BHP Mineral Resources Inc. whose current mailing
address is 180 Magee Suite 134
Tucson, Arizona 85704

RECEIVED
BLM AZ STATE OFFICE
2019 JUL 22 A 8:55
PHOENIX, ARIZONA

The general course of this claim is East/West and it is situated in Greenlee
County, Arizona. This claim is 1500 feet in length and 600 feet in width. This claim runs
from the location monument on which this location notice is posted approximately 1490 feet in a
easterly direction to the east end line and 10 feet in a westerly direction to the
west end line. This claim is marked by six monuments, one at each corner and one at the center of each
end line of the claim.

The location monument on which this notice is posted is situated within Section 9, Township 7
South, Range 30 East, Gila Salt River Base and Meridian, Arizona and this claim encompasses portions
of the following quarter section (s), section (s), Township (s) and Range (s) NE 1/4 of the SW 1/4 and NW 1/4
of the SE 1/4 of Section 9, Township 7 South, Range 30 East, Gila & Salt River Base and Meridian, Greenlee
County, Arizona, Gila River Mining District.

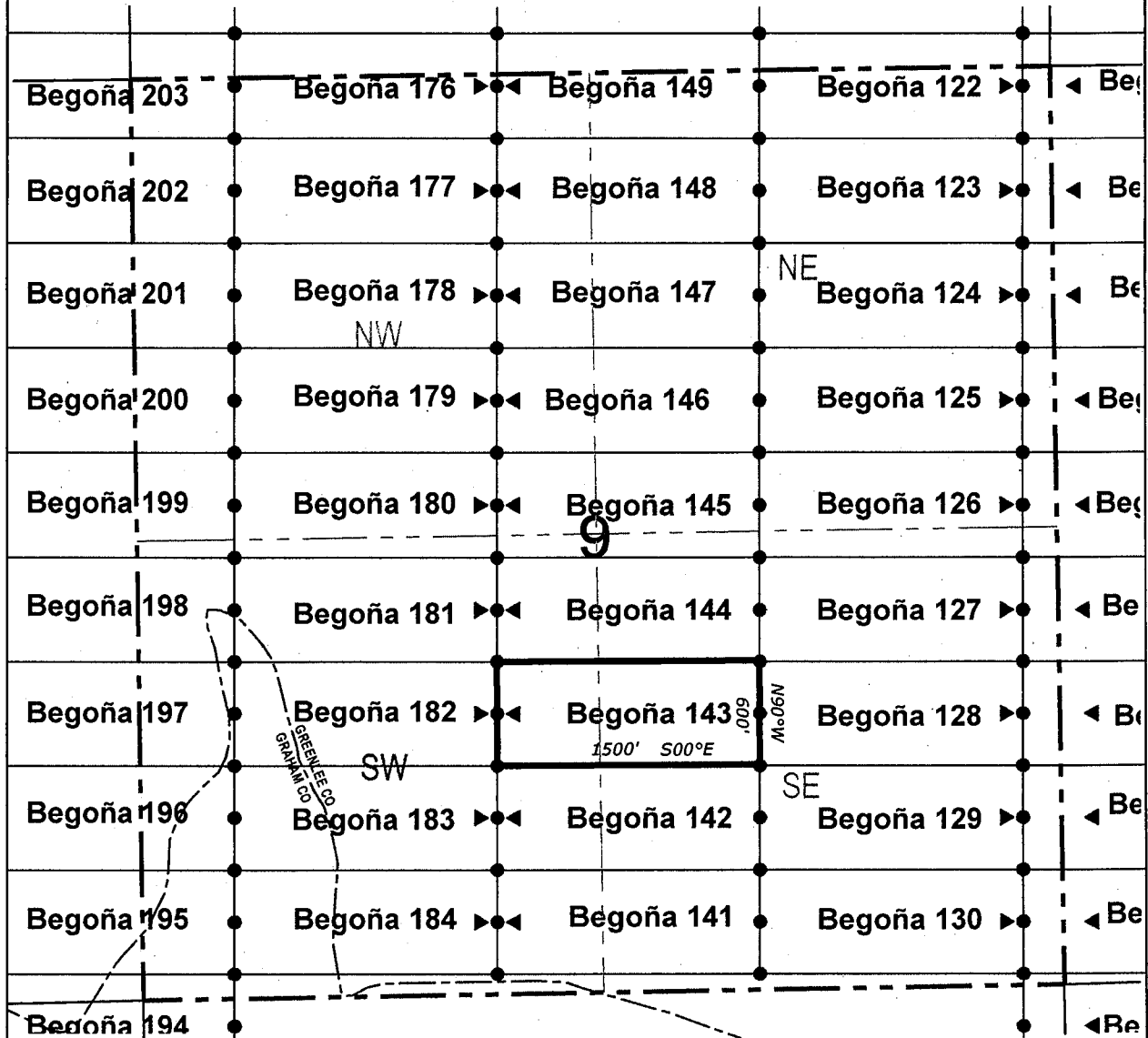
The locality of this claim with reference to some natural object or permanent monument and additional information
(if any) concerning its locality are as follows: 3248 feet south and 8889 feet east from the southeast corner of
Section 6, Township 7 South, Range 30 East, to the northeast corner of said claim.

DATED AND POSTED on the ground this 30th day of May, 2019

LOCATOR (s) BHP Mineral Resources Inc. AGENT: T. Robert Breen /
180 Magee Suite 134
Tucson, AZ 85704

AMC456491

LODE CLAIM LOCATION MAP



● Corner Posts

▲ Location Monuments

Scale: 1"=1000'



1. The above map depicts the **BEGOÑA 143** Lode Claim, which is located in the NE 1/4 of the SW 1/4 and NW 1/4 of the SE 1/4 of Section 9, Township 7 South, Range 30 East, Gila & Salt River Base and Meridian, Greenlee County, Arizona, Gila River Mining District.
2. The type of corner and location monuments used are wood 2"x2"x48" posts and metal tags with location information written thereon.
3. The bearings and distances in degrees and feet between claim corners are as depicted on the above map.

When recorded return to:

Attn: David Bertuch
BHP Mineral Resources Inc.
180 Magee Suite 134
Tucson, Arizona 85704

LOCATION NOTICE FOR LODE MINING CLAIM

NOTICE IS HEREBY GIVEN that the BEGOÑA 144
_____ lode mining claim has been located
by BHP Mineral Resources Inc. whose current mailing
address is 180 Magee Suite 134
Tucson, Arizona 85704

RECEIVED
BLM AZ STATE OFFICE
2019 JUL 22 A 8:55
PHOENIX, ARIZONA

The general course of this claim is East/West and it is situated in Greenlee
County, Arizona. This claim is 1500 feet in length and 600 feet in width. This claim runs
from the location monument on which this location notice is posted approximately 1490 feet in a
easterly direction to the east end line and 10 feet in a westerly direction to the
west end line. This claim is marked by six monuments, one at each corner and one at the center of each
end line of the claim.

The location monument on which this notice is posted is situated within Section 9, Township 7
South, Range 30 East, Gila Salt River Base and Meridian, Arizona and this claim encompasses portions
of the following quarter section (s), section (s), Township (s) and Range (s) NE 1/4 of the SW 1/4 and NW 1/4
of the SE 1/4 of Section 9, Township 7 South, Range 30 East, Gila & Salt River Base and Meridian, Greenlee
County, Arizona, Gila River Mining District.

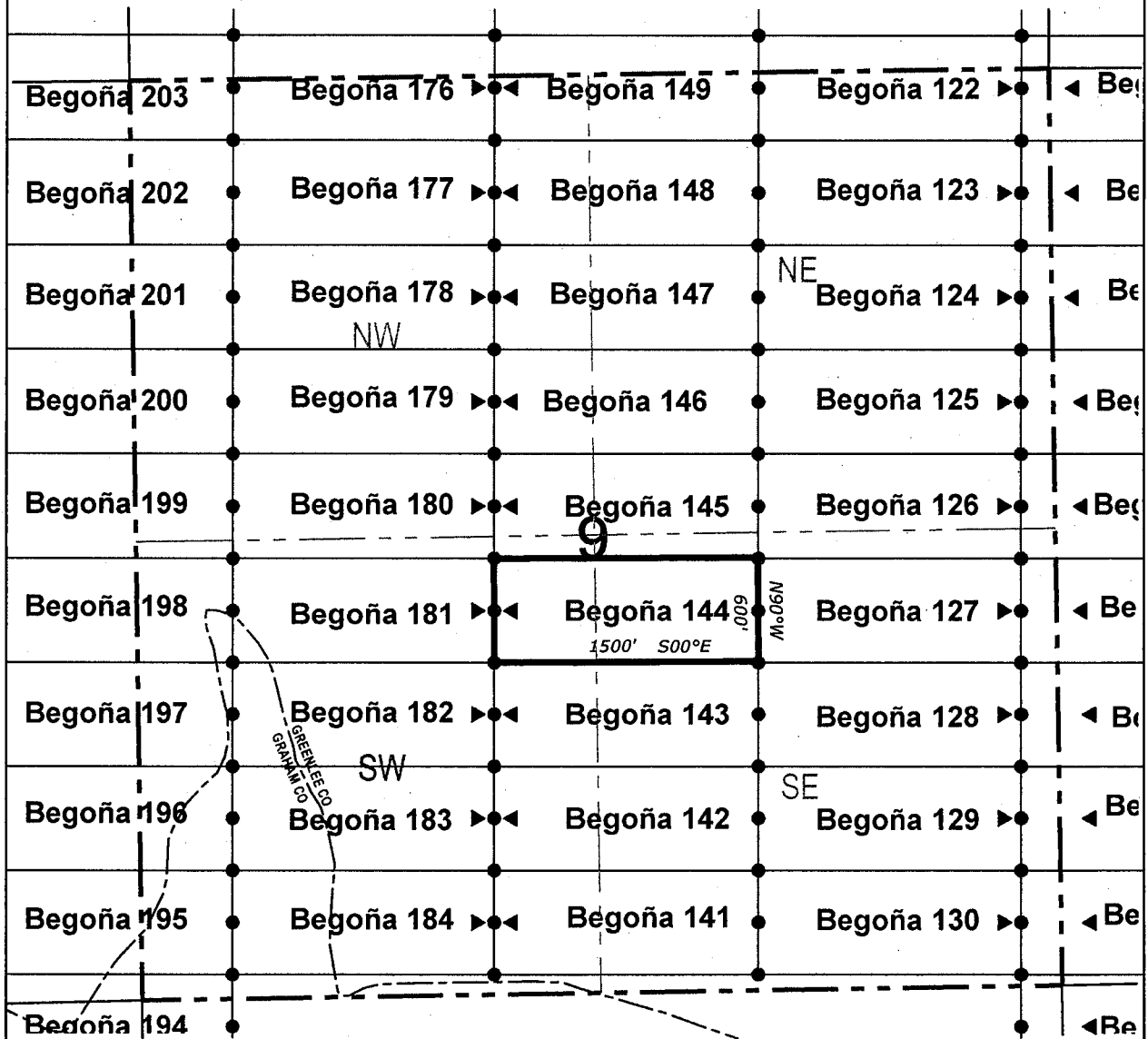
The locality of this claim with reference to some natural object or permanent monument and additional information
(if any) concerning its locality are as follows: 2648 feet south and 8889 feet east from the southeast corner of
Section 6, Township 7 South, Range 30 East, to the northeast corner of said claim.

DATED AND POSTED on the ground this 30th day of May, 20 19

LOCATOR (s) BHP Mineral Resources Inc. AGENT: T. Robert Breen
180 Magee Suite 134
Tucson, AZ 85704

AMC 456492

LODE CLAIM LOCATION MAP



● Corner Posts

▲ Location Monuments

Scale: 1"=1000'



1. The above map depicts the **BEGOÑA 144** Lode Claim, which is located in the NE 1/4 of the SW 1/4 and NW 1/4 of the SE 1/4 of Section 9, Township 7 South, Range 30 East, Gila & Salt River Base and Meridian, Greenlee County, Arizona, Gila River Mining District.
2. The type of corner and location monuments used are wood 2"x2"x48" posts and metal tags with location information written thereon.
3. The bearings and distances in degrees and feet between claim corners are as depicted on the above map.

When recorded return to:

Attn: David Bertuch
BHP Mineral Resources Inc.
180 Magee Suite 134
Tucson, Arizona 85704

LOCATION NOTICE FOR LODE MINING CLAIM

NOTICE IS HEREBY GIVEN that the BEGOÑA 145
_____ lode mining claim has been located
by BHP Mineral Resources Inc. whose current mailing
address is 180 Magee Suite 134
Tucson, Arizona 85704

RECEIVED
BLM AZ STATE OFFICE
2019 JUL 22 A 8:55
PHOENIX, ARIZONA

The general course of this claim is East/West and it is situated in Greenlee
County, Arizona. This claim is 1500 feet in length and 600 feet in width. This claim runs
from the location monument on which this location notice is posted approximately 1490 feet in a
easterly direction to the east end line and 10 feet in a westerly direction to the
west end line. This claim is marked by six monuments, one at each corner and one at the center of each
end line of the claim.

The location monument on which this notice is posted is situated within Section 9, Township 7
South, Range 30 East, Gila Salt River Base and Meridian, Arizona and this claim encompasses portions
of the following quarter section (s), section (s), Township (s) and Range (s) SE 1/4 of the NW 1/4, NE 1/4 of
the SW 1/4, NW 1/4 of the SE 1/4 and SW 1/4 of the NE 1/4 of Section 9, Township 7 South, Range 30 East,
Gila & Salt River Base and Meridian, Greenlee County, Arizona, Gila River Mining District.

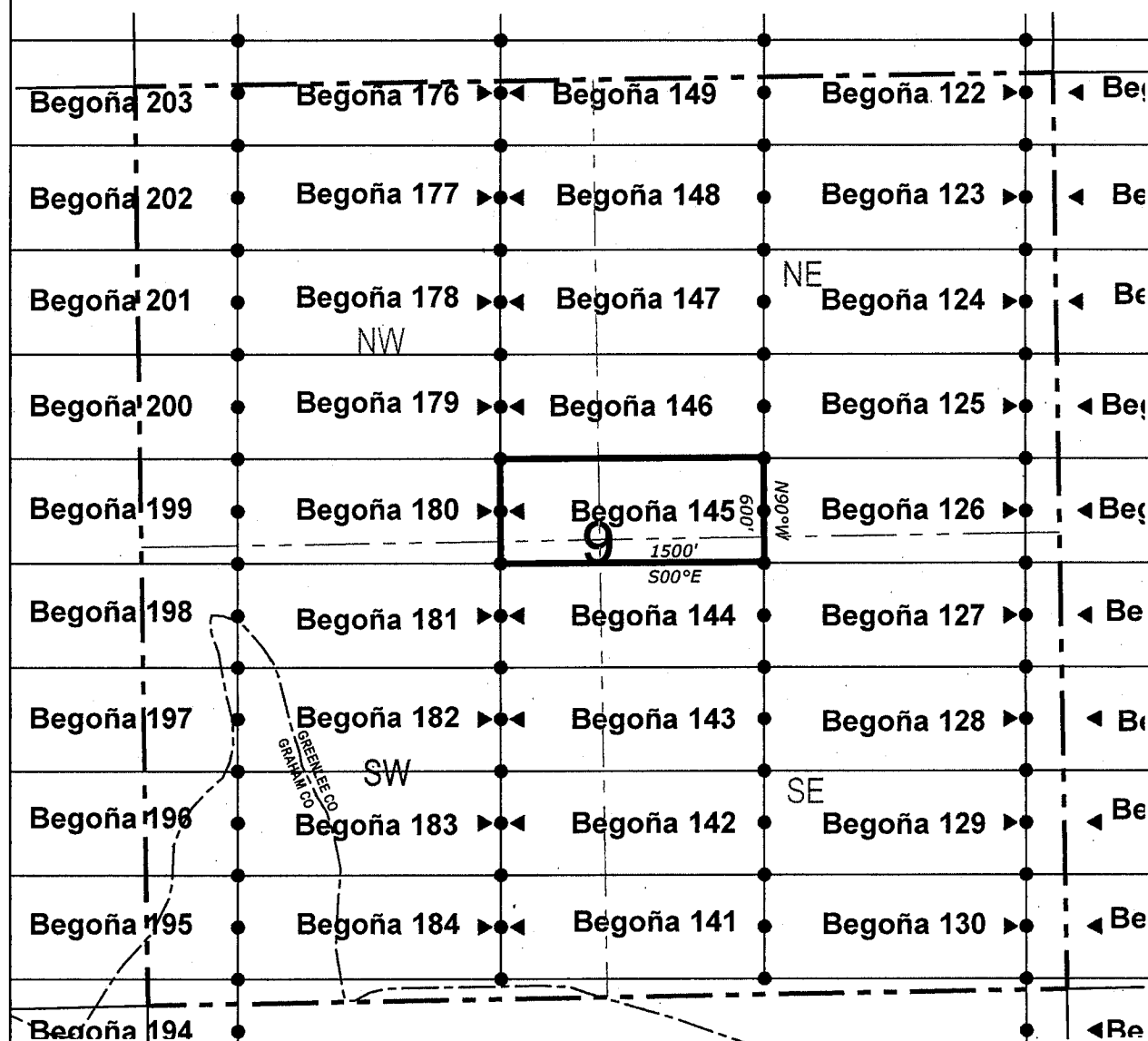
The locality of this claim with reference to some natural object or permanent monument and additional information
(if any) concerning its locality are as follows: 2048 feet south and 8889 feet east from the southeast corner of
Section 6, Township 7 South, Range 30 East, to the northeast corner of said claim.

DATED AND POSTED on the ground this 30th day of May, 2019

LOCATOR (s) BHP Mineral Resources Inc. AGENT: T. Robert Breen /
180 Magee Suite 134
Tucson, AZ 85704

AMC456493

LODE CLAIM LOCATION MAP



● Corner Posts

▲ Location Monuments

Scale: 1"=1000'



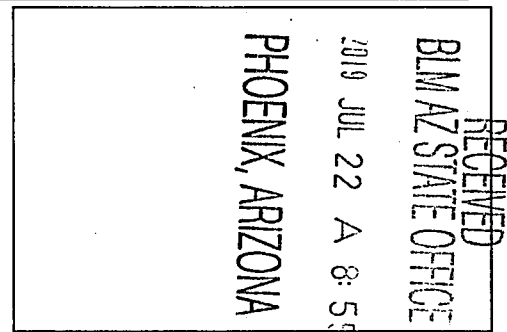
1. The above map depicts the **BEGOÑA 145** Lode Claim, which is located in the SE 1/4 of the NW 1/4, NE 1/4 of the SW 1/4, NW 1/4 of the SE 1/4 and SW 1/4 of the NE 1/4 of Section 9, Township 7 South, Range 30 East, Gila & Salt River Base and Meridian, Greenlee County, Arizona, Gila River Mining District.
2. The type of corner and location monuments used are wood 2"x2"x48" posts and metal tags with location information written thereon.
3. The bearings and distances in degrees and feet between claim corners are as depicted on the above map.

When recorded return to:

Attn: David Bertuch
BHP Mineral Resources Inc.
180 Magee Suite 134
Tucson, Arizona 85704

LOCATION NOTICE FOR LODE MINING CLAIM

NOTICE IS HEREBY GIVEN that the BEGOÑA 146
_____ lode mining claim has been located
by BHP Mineral Resources Inc. whose current mailing
address is 180 Magee Suite 134
Tucson, Arizona 85704



The general course of this claim is East/West and it is situated in Greenlee
County, Arizona. This claim is 1500 feet in length and 600 feet in width. This claim runs
from the location monument on which this location notice is posted approximately 1490 feet in a
easterly direction to the east end line and 10 feet in a westerly direction to the
west end line. This claim is marked by six monuments, one at each corner and one at the center of each
end line of the claim.

The location monument on which this notice is posted is situated within Section 9, Township 7
South, Range 30 East, Gila Salt River Base and Meridian, Arizona and this claim encompasses portions
of the following quarter section (s), section (s), Township (s) and Range (s) SE 1/4 of the NW 1/4 and SW 1/4
of the NE 1/4 of Section 9, Township 7 South, Range 30 East, Gila & Salt River Base and Meridian, Greenlee
County, Arizona, Gila River Mining District.

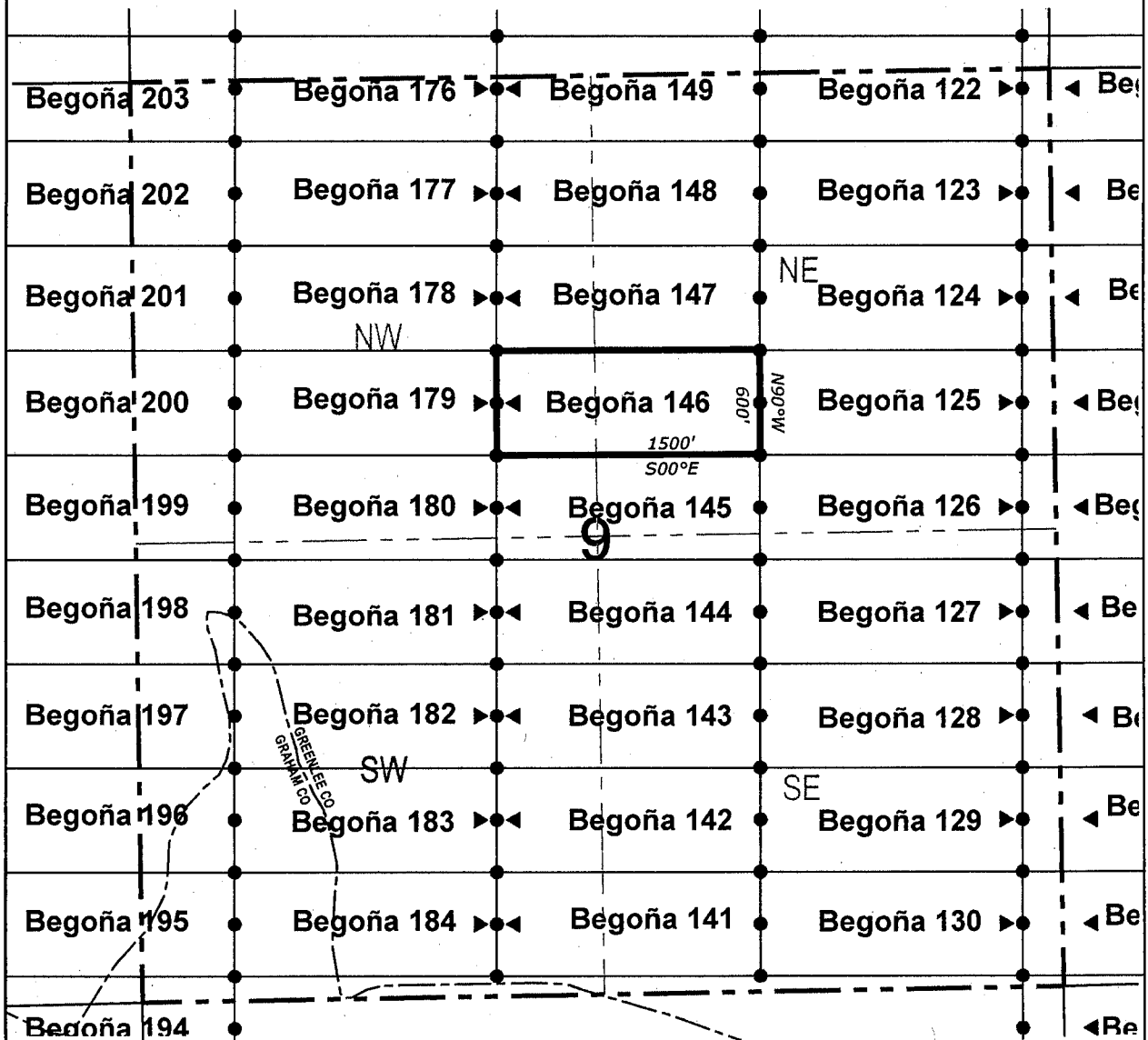
The locality of this claim with reference to some natural object or permanent monument and additional information
(if any) concerning its locality are as follows: 1448 feet south and 8889 feet east from the southeast corner of
Section 6, Township 7 South, Range 30 East, to the northeast corner of said claim.

DATED AND POSTED on the ground this 30th day of May, 2019

LOCATOR (s) BHP Mineral Resources Inc. AGENT: T. Robert Breen
180 Magee Suite 134
Tucson, AZ 85704

AMC456494

LODE CLAIM LOCATION MAP



● Corner Posts

▲ Location Monuments

Scale: 1"=1000'



1. The above map depicts the **BEGOÑA 146** Lode Claim, which is located in the SE 1/4 of the NW 1/4 and SW 1/4 of the NE 1/4 of Section 9, Township 7 South, Range 30 East, Gila & Salt River Base and Meridian, Greenlee County, Arizona, Gila River Mining District.
2. The type of corner and location monuments used are wood 2"x2"x48" posts and metal tags with location information written thereon.
3. The bearings and distances in degrees and feet between claim corners are as depicted on the above map.

When recorded return to:

Attn: David Bertuch
BHP Mineral Resources Inc.
180 Magee Suite 134
Tucson, Arizona 85704

LOCATION NOTICE FOR LODE MINING CLAIM

NOTICE IS HEREBY GIVEN that the BEGOÑA 147
_____ lode mining claim has been located
by BHP Mineral Resources Inc. whose current mailing
address is 180 Magee Suite 134
Tucson, Arizona 85704

RECEIVED
BLMAZ STATE OFFICE
2019 JUL 22 A 8:55
PHOENIX, ARIZONA

The general course of this claim is East/West and it is situated in Greenlee
County, Arizona. This claim is 1500 feet in length and 600 feet in width. This claim runs
from the location monument on which this location notice is posted approximately 1490 feet in a
easterly direction to the east end line and 10 feet in a westerly direction to the
west end line. This claim is marked by six monuments, one at each corner and one at the center of each
end line of the claim.

The location monument on which this notice is posted is situated within Section 9, Township 7
South, Range 30 East, Gila Salt River Base and Meridian, Arizona and this claim encompasses portions
of the following quarter section (s), section (s), Township (s) and Range (s) NE 1/4 of the NW 1/4, SE 1/4 of
the NW 1/4, SW 1/4 of the NE 1/4 and NW 1/4 of the NE 1/4 of Section 9, Township 7 South, Range 30 East,
Gila & Salt River Base and Meridian, Greenlee County, Arizona, Gila River Mining District.

The locality of this claim with reference to some natural object or permanent monument and additional information
(if any) concerning its locality are as follows: 848 feet south and 8889 feet east from the southeast corner of
Section 6, Township 7 South, Range 30 East, to the northeast corner of said claim.

DATED AND POSTED on the ground this 30th day of May, 2019

LOCATOR (s) BHP Mineral Resources Inc. AGENT: T. Robert Breen /
180 Magee Suite 134
Tucson, AZ 85704

AMC456495

LODE CLAIM LOCATION MAP

The map displays a grid of Begoña claims, numbered 194 through 203. A central area is highlighted with a rectangle, and the corners are labeled: NW (Northwest), NE (Northeast), SE (Southeast), and SW (Southwest). A dashed line runs horizontally across the middle of the grid, and a note 'GREENLEE CO. SPARKS CO.' is written vertically along the left side of the grid. The claims are arranged in a grid with Begoña 203 at the top left and Begoña 194 at the bottom left. The central area is labeled 'NE', 'NW', 'SE', and 'SW'. A dashed line runs horizontally across the middle of the grid, and a note 'GREENLEE CO. SPARKS CO.' is written vertically along the left side of the grid.

1. The above map depicts the **BEGOÑA 147** Lode Claim, which is located in the NE 1/4 of the NW 1/4, SE 1/4 of the NW 1/4, SW 1/4 of the NE 1/4 and NW 1/4 of the NE 1/4 of Section 9, Township 7 South, Range 30 East, Gila & Salt River Base and Meridian, Greenlee County, Arizona, Gila River Mining District.
2. The type of corner and location monuments used are wood 2"x2"x48" posts and metal tags with location information written thereon.
3. The bearings and distances in degrees and feet between claim corners are as depicted on the above map.

When recorded return to:

Attn: David Bertuch
BHP Mineral Resources Inc.
180 Magee Suite 134
Tucson, Arizona 85704

LOCATION NOTICE FOR LODE MINING CLAIM

NOTICE IS HEREBY GIVEN that the BEGOÑA 148
_____ lode mining claim has been located
by BHP Mineral Resources Inc. whose current mailing
address is 180 Magee Suite 134
Tucson, Arizona 85704

RECEIVED
BLM AZ STATE OFFICE
2019 JUL 22 A 8:55
PHOENIX, ARIZONA

The general course of this claim is East/West and it is situated in Greenlee
County, Arizona. This claim is 1500 feet in length and 600 feet in width. This claim runs
from the location monument on which this location notice is posted approximately 1490 feet in a
easterly direction to the east end line and 10 feet in a westerly direction to the
west end line. This claim is marked by six monuments, one at each corner and one at the center of each
end line of the claim.

The location monument on which this notice is posted is situated within Section 9, Township 7
South, Range 30 East, Gila Salt River Base and Meridian, Arizona and this claim encompasses portions
of the following quarter section (s), section (s), Township (s) and Range (s) NE 1/4 of the NW 1/4 and NW 1/4
of the NE 1/4 of Section 9, Township 7 South, Range 30 East, Gila & Salt River Base and Meridian, Greenlee
County, Arizona, Gila River Mining District.

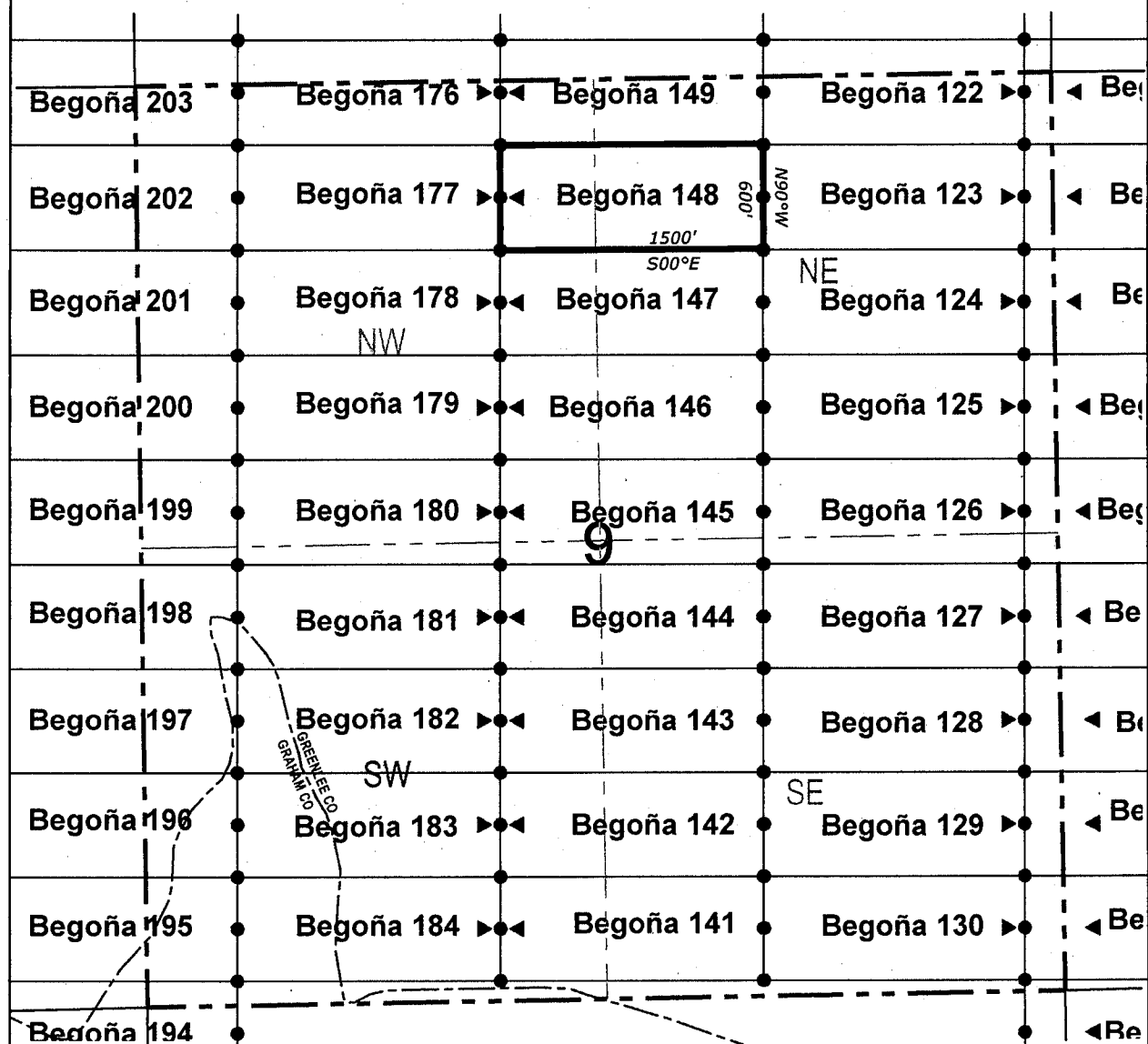
The locality of this claim with reference to some natural object or permanent monument and additional information
(if any) concerning its locality are as follows: 248 feet south and 8889 feet east from the southeast corner of
Section 6, Township 7 South, Range 30 East, to the northeast corner of said claim.

DATED AND POSTED on the ground this 30th day of May, 2019

LOCATOR (s) BHP Mineral Resources Inc. AGENT: T. Robert Breen/
180 Magee Suite 134
Tucson, AZ 85704

AMC456496

LODE CLAIM LOCATION MAP



● Corner Posts

▲ Location Monuments

Scale: 1"=1000'



1. The above map depicts the **BEGOÑA 148** Lode Claim, which is located in the NE 1/4 of the NW 1/4 and NW 1/4 of the NE 1/4 of Section 9, Township 7 South, Range 30 East, Gila & Salt River Base and Meridian, Greenlee County, Arizona, Gila River Mining District.
2. The type of corner and location monuments used are wood 2"x2"x48" posts and metal tags with location information written thereon.
3. The bearings and distances in degrees and feet between claim corners are as depicted on the above map.

When recorded return to:

Attn: David Bertuch
BHP Mineral Resources Inc.
180 Magee Suite 134
Tucson, Arizona 85704

LOCATION NOTICE FOR LODE MINING CLAIM

NOTICE IS HEREBY GIVEN that the BEGOÑA 149
_____ lode mining claim has been located
by BHP Mineral Resources Inc. whose current mailing
address is 180 Magee Suite 134
Tucson, Arizona 85704

RECEIVED
BLM AZ STATE OFFICE
2019 JUL 22 A 8:55
PHOENIX, ARIZONA

The general course of this claim is East/West and it is situated in Greenlee
County, Arizona. This claim is 1500 feet in length and 600 feet in width. This claim runs
from the location monument on which this location notice is posted approximately 1490 feet in a
easterly direction to the east end line and 10 feet in a westerly direction to the
west end line. This claim is marked by six monuments, one at each corner and one at the center of each
end line of the claim.

The location monument on which this notice is posted is situated within Section 9, Township 7
South, Range 30 East, Gila Salt River Base and Meridian, Arizona and this claim encompasses portions
of the following quarter section (s), section (s), Township (s) and Range (s) NE 1/4 of the NW 1/4 and NW 1/4
of the NE 1/4 of Section 9, and SW 1/4 of the SE 1/4 and SE 1/4 of the SW 1/4 of Section 4, Township 7
South, Range 30 East, Gila & Salt River Base and Meridian, Greenlee County, Arizona, Gila River Mining
District.

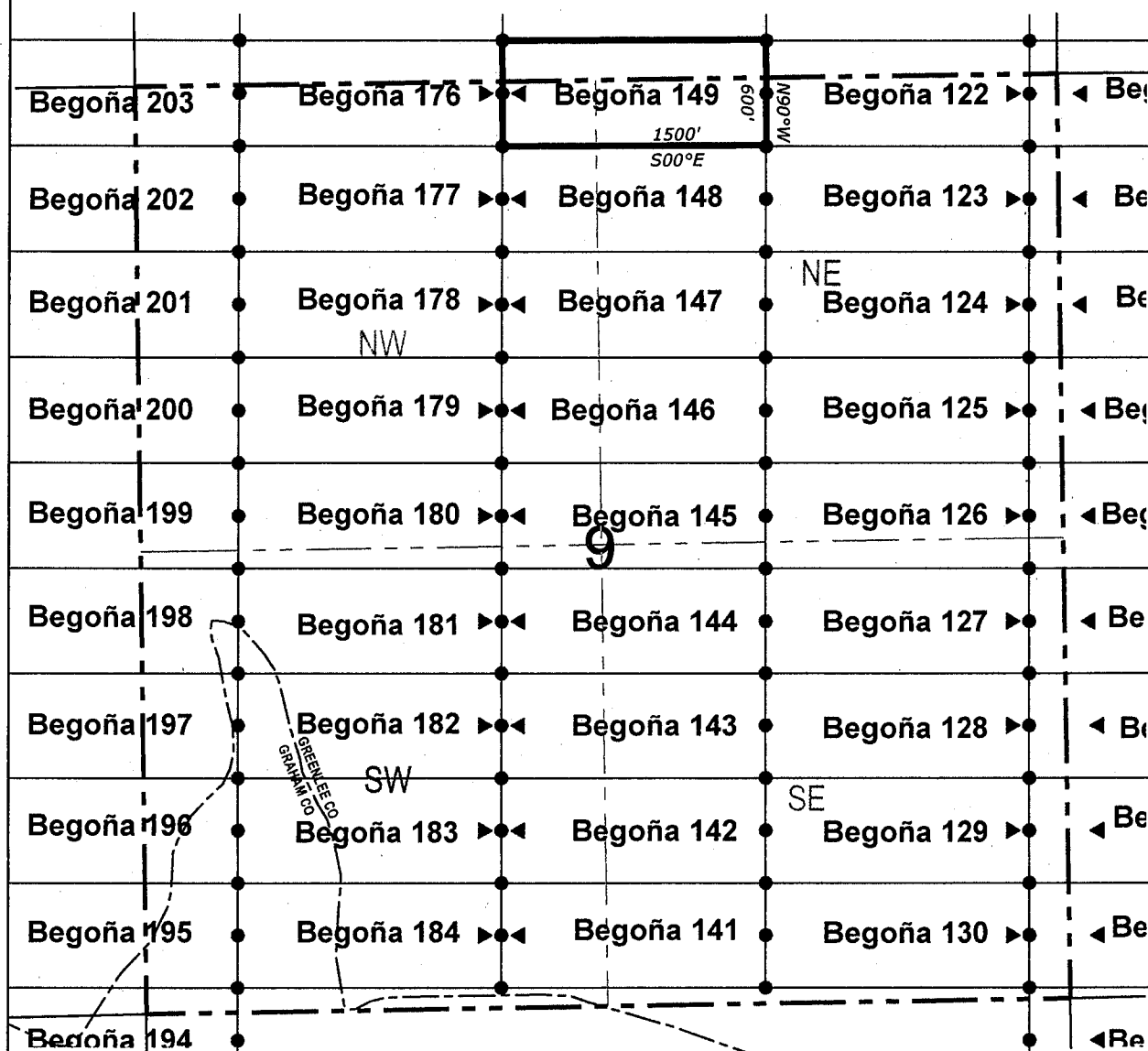
The locality of this claim with reference to some natural object or permanent monument and additional information
(if any) concerning its locality are as follows: 352 feet north and 8889 feet east from the southeast corner of
Section 6, Township 7 South, Range 30 East, to the northeast corner of said claim.

DATED AND POSTED on the ground this 30th day of May, 2019

LOCATOR (s) BHP Mineral Resources Inc. AGENT: T. Robert Breen
180 Magee Suite 134
Tucson, AZ 85704

AMC 456497

LODE CLAIM LOCATION MAP



● Corner Posts

▲ Location Monuments

Scale: 1"=1000'



1. The above map depicts the **BEGOÑA 149** Lode Claim, which is located in the NE 1/4 of the NW 1/4 and NW 1/4 of the NE 1/4 of Section 9, and SW 1/4 of the SE 1/4 and SE 1/4 of the SW 1/4 of Section 4, Township 7 South, Range 30 East, Gila & Salt River Base and Meridian, Greenlee County, Arizona, Gila River Mining District.
2. The type of corner and location monuments used are wood 2"x2"x48" posts and metal tags with location information written thereon.
3. The bearings and distances in degrees and feet between claim corners are as depicted on the above map.

When recorded return to:

Attn: David Bertuch
BHP Mineral Resources Inc.
180 Magee Suite 134
Tucson, Arizona 85704

LOCATION NOTICE FOR LODE MINING CLAIM

NOTICE IS HEREBY GIVEN that the BEGOÑA 150
_____ lode mining claim has been located
by BHP Mineral Resources Inc. whose current mailing
address is 180 Magee Suite 134
Tucson, Arizona 85704

RECEIVED
BLM AZ STATE OFFICE
2019 JUL 22 A 8:56
PHOENIX, ARIZONA

The general course of this claim is East/West and it is situated in Greenlee
County, Arizona. This claim is 1500 feet in length and 600 feet in width. This claim runs
from the location monument on which this location notice is posted approximately 1490 feet in a
easterly direction to the east end line and 10 feet in a westerly direction to the
west end line. This claim is marked by six monuments, one at each corner and one at the center of each
end line of the claim.

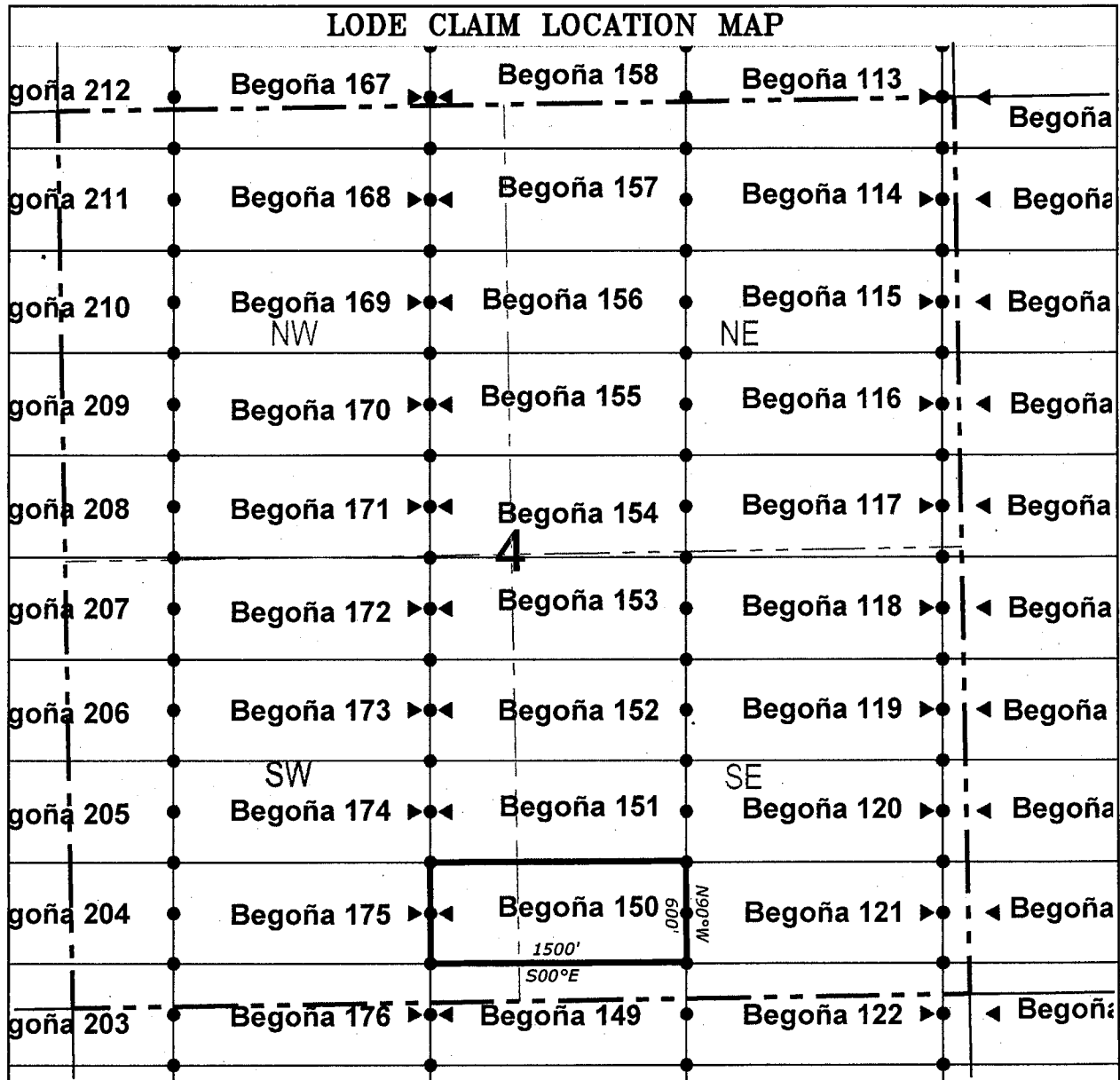
The location monument on which this notice is posted is situated within Section 4, Township 7
South, Range 30 East, Gila Salt River Base and Meridian, Arizona and this claim encompasses portions
of the following quarter section (s), section (s), Township (s) and Range (s) SE 1/4 of the SW 1/4 and SW 1/4
of the SE 1/4 of Section 4, Township 7 South, Range 30 East, Gila & Salt River Base and Meridian, Greenlee
County, Arizona, Gila River Mining District.

The locality of this claim with reference to some natural object or permanent monument and additional information
(if any) concerning its locality are as follows: 952 feet north and 8889 feet east from the southeast corner of
Section 6, Township 7 South, Range 30 East, to the northeast corner of said claim.

DATED AND POSTED on the ground this 30th day of May 2019

LOCATOR (s) BHP Mineral Resources Inc. AGENT: T. Robert Breen
180 Magee Suite 134
Tucson, AZ 85704

AMC 456498



● Corner Posts

▲ Location Monuments

Scale: 1"=1000'




1. The above map depicts the **BEGOÑA 150** Lode Claim, which is located in the SE 1/4 of the SE 1/4 and SW 1/4 of the SE 1/4 of Section 4, Township 7 South, Range 30 East, Gila & Salt River Base and Meridian, Greenlee County, Arizona, Gila River Mining District.
2. The type of corner and location monuments used are wood 2"x2"x48" posts and metal tags with location information written thereon.
3. The bearings and distances in degrees and feet between claim corners are as depicted on the above map.

When recorded return to:

Attn: David Bertuch
BHP Mineral Resources Inc.
180 Magee Suite 134
Tucson, Arizona 85704

LOCATION NOTICE FOR LODE MINING CLAIM

NOTICE IS HEREBY GIVEN that the BEGOÑA 151
_____ lode mining claim has been located
by BHP Mineral Resources Inc. whose current mailing
address is 180 Magee Suite 134
Tucson, Arizona 85704



The general course of this claim is East/West and it is situated in Greenlee
County, Arizona. This claim is 1500 feet in length and 600 feet in width. This claim runs
from the location monument on which this location notice is posted approximately 1490 feet in a
easterly direction to the east end line and 10 feet in a westerly direction to the
west end line. This claim is marked by six monuments, one at each corner and one at the center of each
end line of the claim.

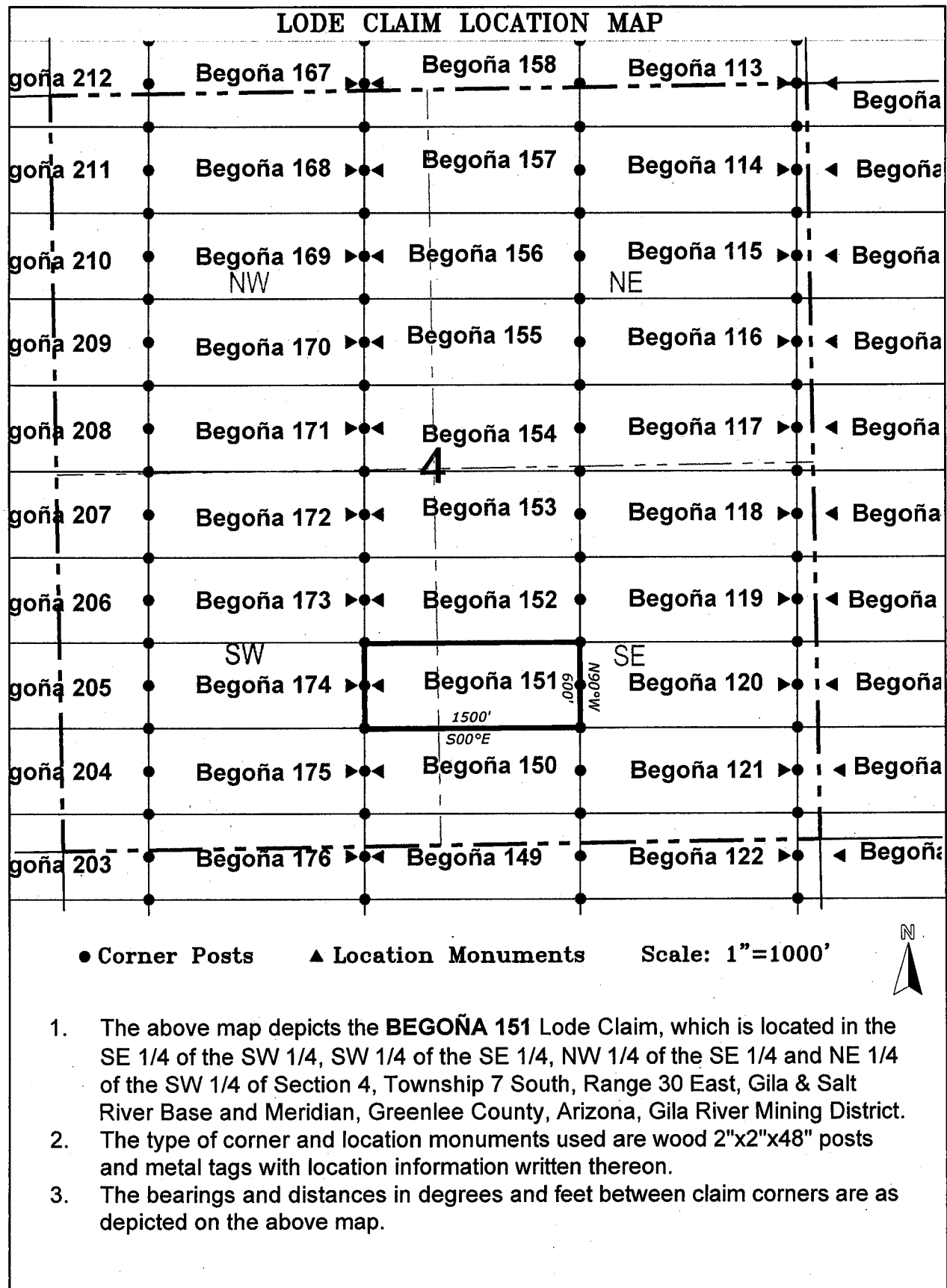
The location monument on which this notice is posted is situated within Section 4, Township 7
South, Range 30 East, Gila Salt River Base and Meridian, Arizona and this claim encompasses portions
of the following quarter section (s), section (s), Township (s) and Range (s) SE 1/4 of the SW 1/4, SW 1/4 of
the SE 1/4, NW 1/4 of the SE 1/4 and NE 1/4 of the SW 1/4 of Section 4, Township 7 South, Range 30 East,
Gila & Salt River Base and Meridian, Greenlee County, Arizona, Gila River Mining District.

The locality of this claim with reference to some natural object or permanent monument and additional information
(if any) concerning its locality are as follows: 1552 feet north and 8889 feet east from the southeast corner of
Section 6, Township 7 South, Range 30 East, to the northeast corner of said claim.

DATED AND POSTED on the ground this 30th day of May, 2019

LOCATOR (s) BHP Mineral Resources Inc. AGENT: T. Robert Breen /
180 Magee Suite 134
Tucson, AZ 85704

AMC 456499



Attn: David Bertuch
BHP Mineral Resources Inc.
180 Magee Suite 134
Tucson, Arizona 85704

NOTICE IS HEREBY GIVEN that the BEGOÑA 152
_____ lode mining claim has been located
by BHP Mineral Resources Inc. whose current mailing
address is 180 Magee Suite 134
Tucson, Arizona 85704

RECEIVED
BLMAZ STATE OFFICE
2019 JUL 22 A 8:56
PHOENIX, ARIZONA

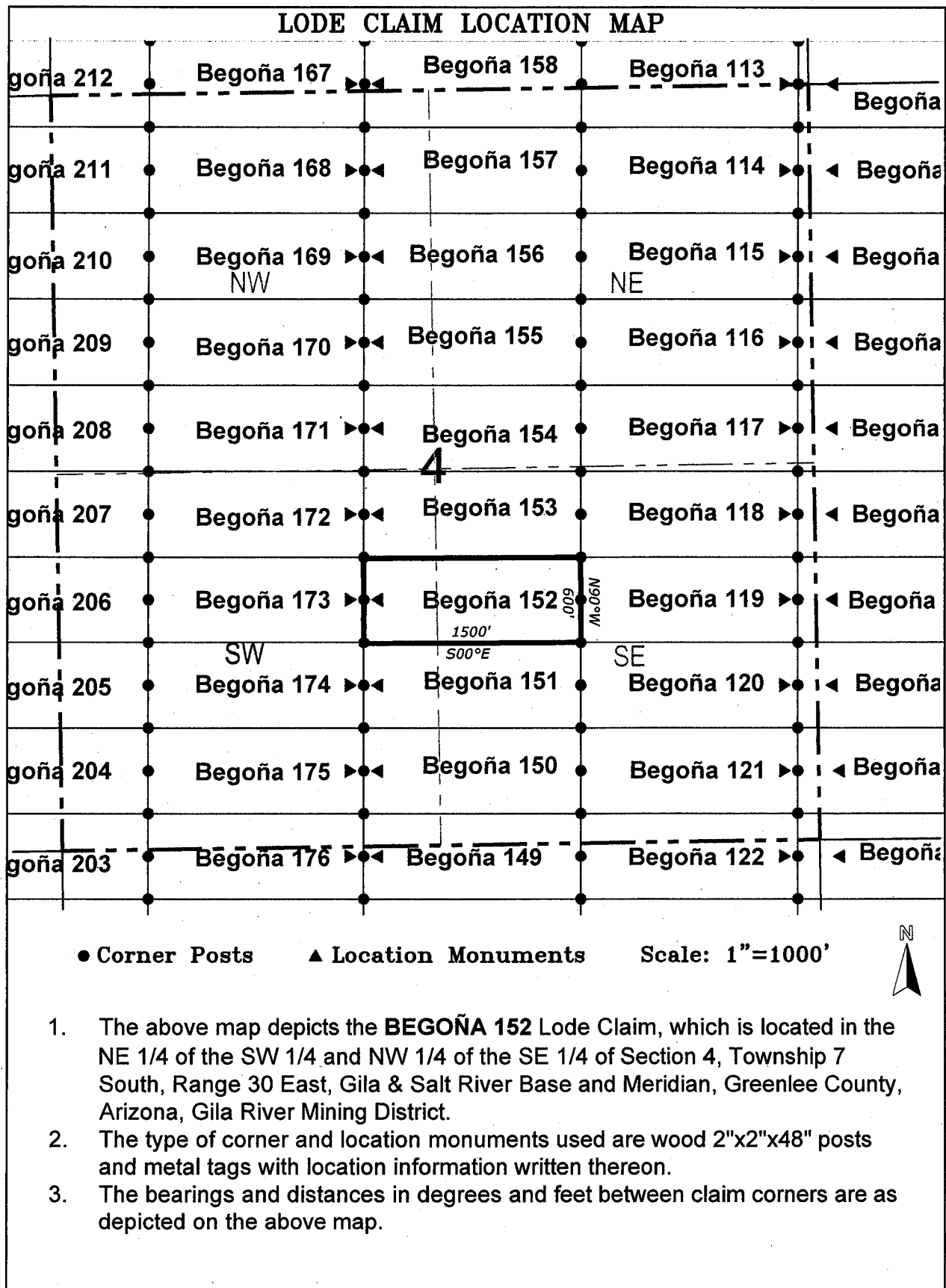
The location monument on which this notice is posted is situated within Section 4, Township 7
South, Range 30 East, Gila Salt River Base and Meridian, Arizona and this claim encompasses portions
of the following quarter section (s), section (s), Township (s) and Range (s) NE 1/4 of the SW 1/4 and NW 1/4
of the SE 1/4 of Section 4, Township 7 South, Range 30 East, Gila & Salt River Base and Meridian, Greenlee
County, Arizona, Gila River Mining District.

The locality of this claim with reference to some natural object or permanent monument and additional information (if any) concerning its locality are as follows: 2152 feet north and 8889 feet east from the southeast corner of Section 6, Township 7 South, Range 30 East, to the northeast corner of said claim.

DATED AND POSTED on the ground this 30th day of May, 2019.

LOCATOR (s) BHP Mineral Resources Inc. AGENT: T. Robert Breen /
180 Magee Suite 134
Tucson, AZ 85704

AMC 456500



When recorded return to:

Attn: David Bertuch
BHP Mineral Resources Inc.
180 Magee Suite 134
Tucson, Arizona 85704

LOCATION NOTICE FOR LODE MINING CLAIM

NOTICE IS HEREBY GIVEN that the BEGOÑA 153
_____ lode mining claim has been located
by BHP Mineral Resources Inc. whose current mailing
address is 180 Magee Suite 134
Tucson, Arizona 85704

RECEIVED
BLM AZ STATE OFFICE
2019 JUL 22 A 8:56
PHOENIX, ARIZONA

The general course of this claim is East/West and it is situated in Greenlee
County, Arizona. This claim is 1500 feet in length and 600 feet in width. This claim runs
from the location monument on which this location notice is posted approximately 1490 feet in a
easterly direction to the east end line and 10 feet in a westerly direction to the
west end line. This claim is marked by six monuments, one at each corner and one at the center of each
end line of the claim.

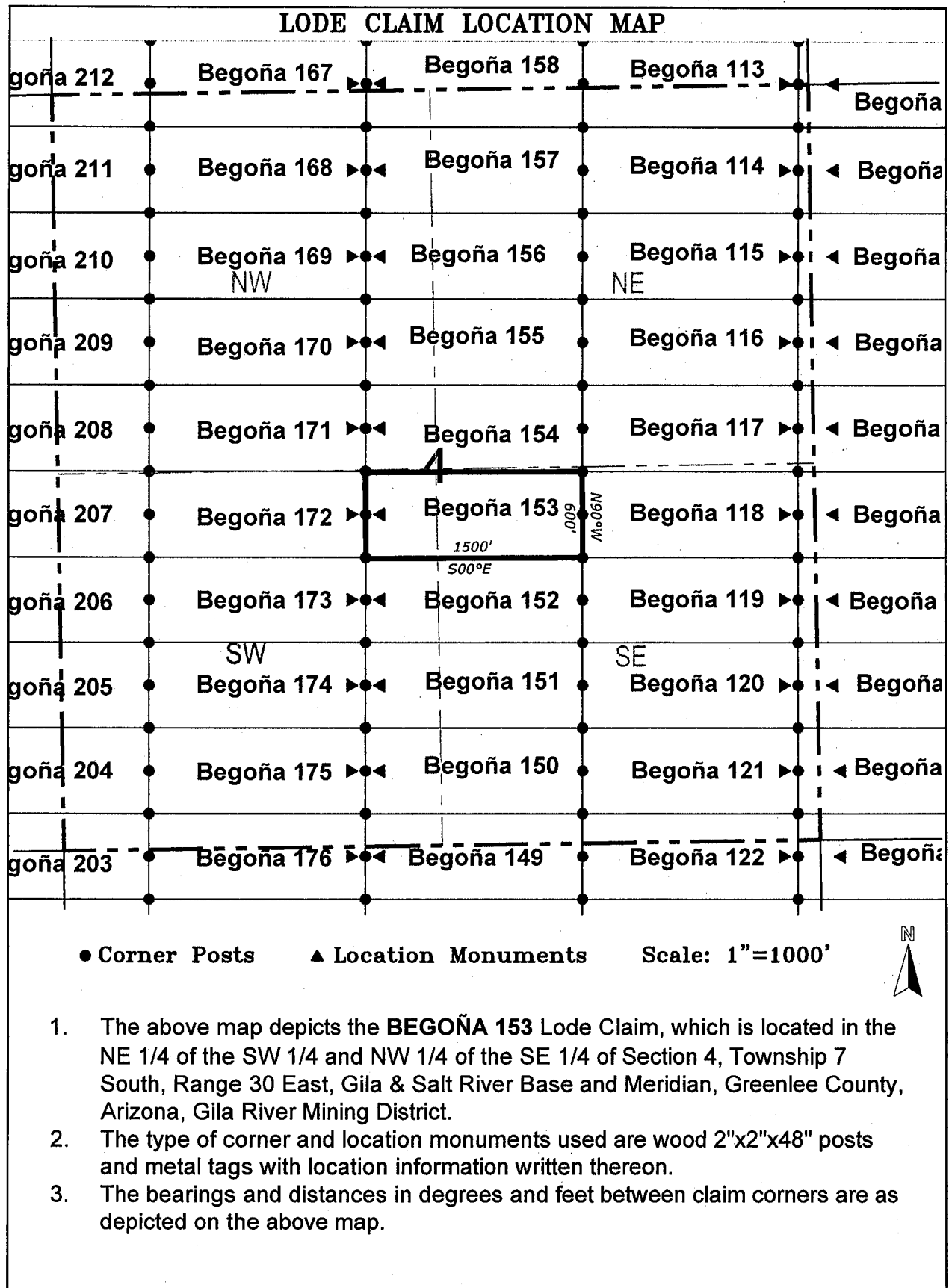
The location monument on which this notice is posted is situated within Section 4, Township 7
South, Range 30 East, Gila Salt River Base and Meridian, Arizona and this claim encompasses portions
of the following quarter section (s), section (s), Township (s) and Range (s) NE 1/4 of the SW 1/4 and NW 1/4
of the SE 1/4 of Section 4, Township 7 South, Range 30 East, Gila & Salt River Base and Meridian, Greenlee
County, Arizona, Gila River Mining District.

The locality of this claim with reference to some natural object or permanent monument and additional information
(if any) concerning its locality are as follows: 2752 feet north and 8889 feet east from the southeast corner of
Section 6, Township 7 South, Range 30 East, to the northeast corner of said claim.

DATED AND POSTED on the ground this 30th day of May, 2019

LOCATOR (s) BHP Mineral Resources Inc. AGENT: T. Robert Breen /
180 Magee Suite 134
Tucson, AZ 85704

AMC456501



When recorded return to:

Attn: David Bertuch
BHP Mineral Resources Inc.
180 Magee Suite 134
Tucson, Arizona 85704

LOCATION NOTICE FOR LODE MINING CLAIM

NOTICE IS HEREBY GIVEN that the BEGOÑA 154
_____ lode mining claim has been located
by BHP Mineral Resources Inc. whose current mailing
address is 180 Magee Suite 134
Tucson, Arizona 85704

RECEIVED
BLM AZ STATE OFFICE
2019 JUL 22 A 8:56
PHOENIX, ARIZONA

The general course of this claim is East/West and it is situated in Greenlee
County, Arizona. This claim is 1500 feet in length and 600 feet in width. This claim runs
from the location monument on which this location notice is posted approximately 1490 feet in a
easterly direction to the east end line and 10 feet in a westerly direction to the
west end line. This claim is marked by six monuments, one at each corner and one at the center of each
end line of the claim.

The location monument on which this notice is posted is situated within Section 4, Township 7
South, Range 30 East, Gila Salt River Base and Meridian, Arizona and this claim encompasses portions
of the following quarter section (s), section (s), Township (s) and Range (s) SE 1/4 of the NW 1/4 and SW 1/4
of the NE 1/4 of Section 4, Township 7 South, Range 30 East, Gila & Salt River Base and Meridian, Greenlee
County, Arizona, Gila River Mining District.

The locality of this claim with reference to some natural object or permanent monument and additional information
(if any) concerning its locality are as follows: 3352 feet north and 8889 feet east from the southeast corner of
Section 6, Township 7 South, Range 30 East, to the northeast corner of said claim.

DATED AND POSTED on the ground this 31st day of May, 2019

LOCATOR (s) BHP Mineral Resources Inc. AGENT: T. Robert Breen /
180 Magee Suite 134
Tucson, AZ 85704

AMC456502

The map displays a grid of points labeled Begoña 112 through Begoña 176. The points are arranged in a regular grid pattern. A central rectangular area is highlighted with a thick black border, containing points Begoña 154, 153, 152, and 151. A dashed line runs horizontally through the center, labeled '500°E' and '1500\''. A vertical dashed line is labeled 'M-06N'. The map includes a coordinate grid with latitude and longitude markings. The text 'Begoña' is repeated at the top and bottom of the grid. The map is oriented with North at the top.

1. The above map depicts the **BEGOÑA 154** Lode Claim, which is located in the SE 1/4 of the NW 1/4 and SW 1/4 of the NE 1/4 of Section 4, Township 7 South, Range 30 East, Gila & Salt River Base and Meridian, Greenlee County, Arizona, Gila River Mining District.
2. The type of corner and location monuments used are wood 2"x2"x48" posts and metal tags with location information written thereon.
3. The bearings and distances in degrees and feet between claim corners are as depicted on the above map.

When recorded return to:

Attn: David Bertuch
BHP Mineral Resources Inc.
180 Magee Suite 134
Tucson, Arizona 85704

LOCATION NOTICE FOR LODE MINING CLAIM

NOTICE IS HEREBY GIVEN that the BEGOÑA 155
_____ lode mining claim has been located
by BHP Mineral Resources Inc. whose current mailing
address is 180 Magee Suite 134
Tucson, Arizona 85704

RECEIVED
BLM AZ STATE OFFICE
2019 JUL 22 A 8:56
PHOENIX, ARIZONA

The general course of this claim is East/West and it is situated in Greenlee
County, Arizona. This claim is 1500 feet in length and 600 feet in width. This claim runs
from the location monument on which this location notice is posted approximately 1490 feet in a
easterly direction to the east end line and 10 feet in a westerly direction to the
west end line. This claim is marked by six monuments, one at each corner and one at the center of each
end line of the claim.

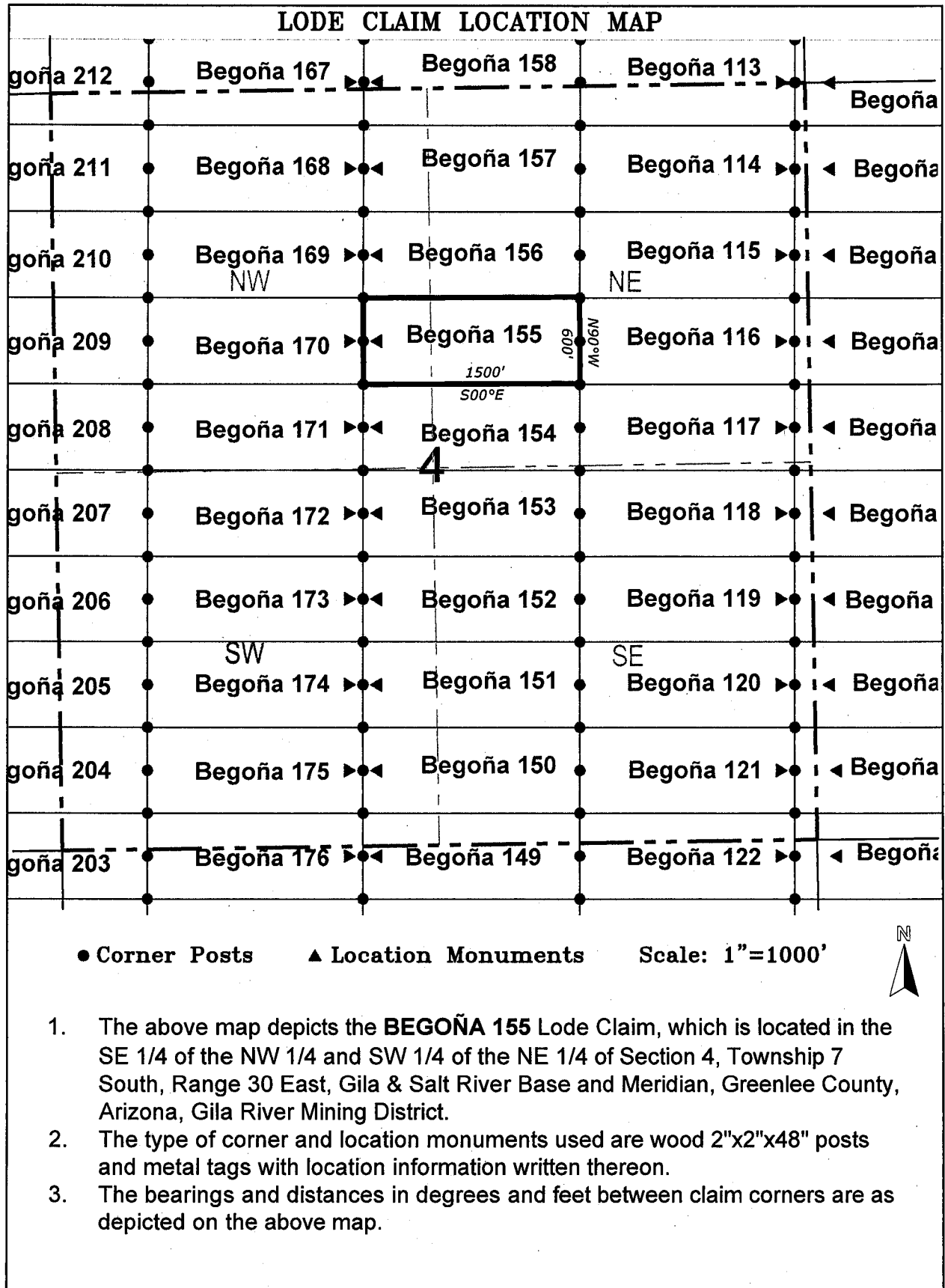
The location monument on which this notice is posted is situated within Section 4, Township 7
South, Range 30 East, Gila Salt River Base and Meridian, Arizona and this claim encompasses portions
of the following quarter section (s), section (s), Township (s) and Range (s) SE 1/4 of the NW 1/4 and SW 1/4
of the NE 1/4 of Section 4, Township 7 South, Range 30 East, Gila & Salt River Base and Meridian, Greenlee
County, Arizona, Gila River Mining District.

The locality of this claim with reference to some natural object or permanent monument and additional information
(if any) concerning its locality are as follows: 3952 feet north and 8889 feet east from the southeast corner of
Section 6, Township 7 South, Range 30 East, to the northeast corner of said claim.

DATED AND POSTED on the ground this 31st day of May, 2019

LOCATOR (s) BHP Mineral Resources Inc. AGENT: T. Robert Breen /
180 Magee Suite 134
Tucson, AZ 85704

AMC 456503



When recorded return to:

Attn: David Bertuch
BHP Mineral Resources Inc.
180 Magee Suite 134
Tucson, Arizona 85704

LOCATION NOTICE FOR LODE MINING CLAIM

NOTICE IS HEREBY GIVEN that the BEGOÑA 156
_____ lode mining claim has been located
by BHP Mineral Resources Inc. whose current mailing
address is 180 Magee Suite 134
Tucson, Arizona 85704

RECEIVED
BLM AZ STATE OFFICE
2019 JUL 22 A 8:56
PHOENIX, ARIZONA

The general course of this claim is East/West and it is situated in Greenlee
County, Arizona. This claim is 1500 feet in length and 600 feet in width. This claim runs
from the location monument on which this location notice is posted approximately 1490 feet in a
easterly direction to the east end line and 10 feet in a westerly direction to the
west end line. This claim is marked by six monuments, one at each corner and one at the center of each
end line of the claim.

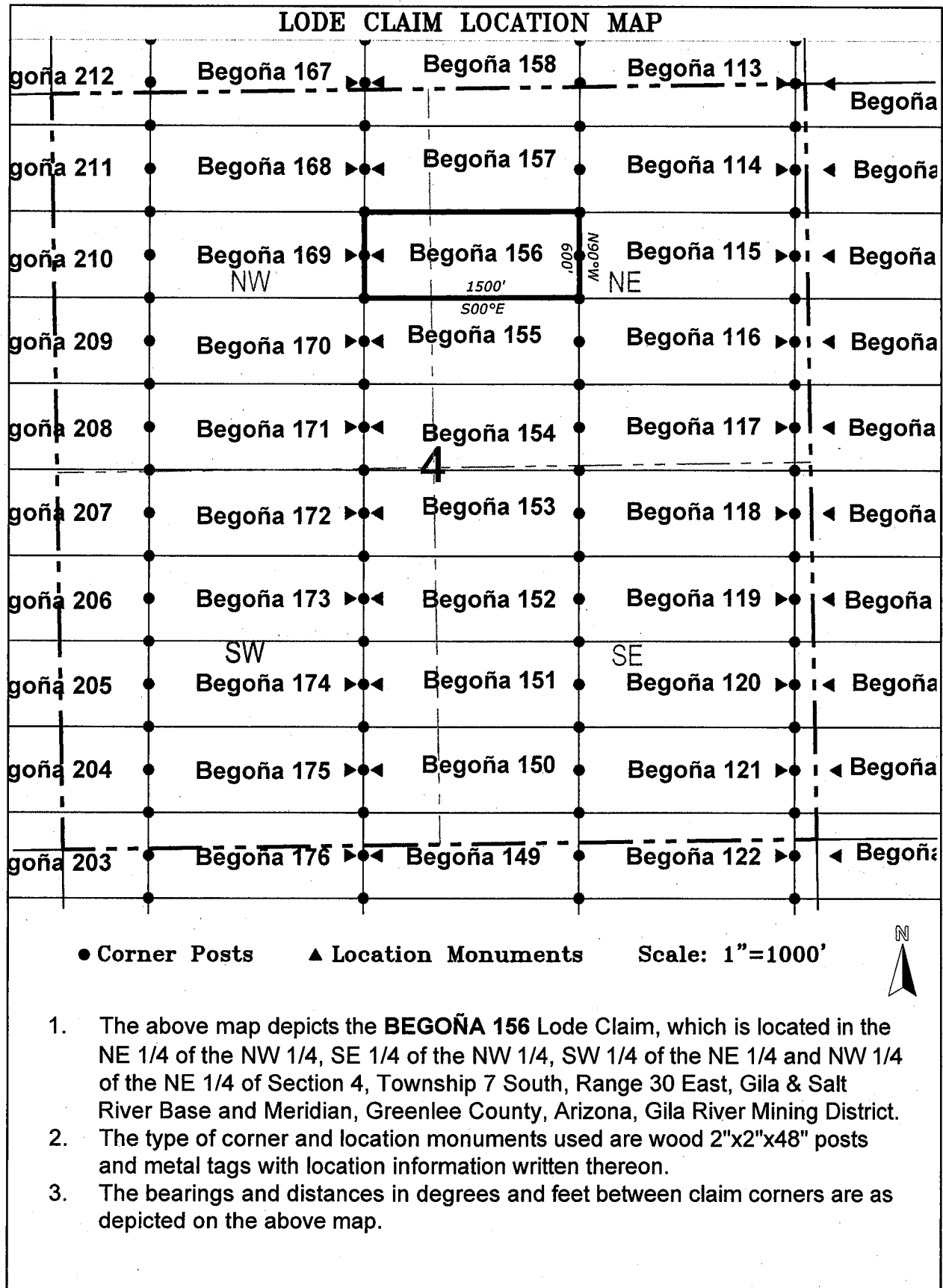
The location monument on which this notice is posted is situated within Section 4, Township 7
South, Range 30 East, Gila Salt River Base and Meridian, Arizona and this claim encompasses portions
of the following quarter section (s), section (s), Township (s) and Range (s) NE 1/4 of the NW 1/4, SE 1/4 of
the NW 1/4, SW 1/4 of the NE 1/4 and NW 1/4 of the NE 1/4 of Section 4, Township 7 South, Range 30 East,
Gila & Salt River Base and Meridian, Greenlee County, Arizona, Gila River Mining District.

The locality of this claim with reference to some natural object or permanent monument and additional information
(if any) concerning its locality are as follows: 4552 feet north and 8889 feet east from the southeast corner of
Section 6, Township 7 South, Range 30 East, to the northeast corner of said claim.

DATED AND POSTED on the ground this 31st day of May, 2019

LOCATOR (s) BHP Mineral Resources Inc. AGENT: T. Robert Breen
180 Magee Suite 134
Tucson, AZ 85704

AMC456504



When recorded return to:

Attn: David Bertuch
BHP Mineral Resources Inc.
180 Magee Suite 134
Tucson, Arizona 85704

LOCATION NOTICE FOR LODE MINING CLAIM

NOTICE IS HEREBY GIVEN that the BEGOÑA 157
_____ lode mining claim has been located
by BHP Mineral Resources Inc. whose current mailing
address is 180 Magee Suite 134
Tucson, Arizona 85704

RECEIVED
BLM AZ STATE OFFICE
2019 JUL 22 A 8:56
PHOENIX, ARIZONA

The general course of this claim is East/West and it is situated in Greenlee
County, Arizona. This claim is 1500 feet in length and 600 feet in width. This claim runs
from the location monument on which this location notice is posted approximately 1490 feet in a
easterly direction to the east end line and 10 feet in a westerly direction to the
west end line. This claim is marked by six monuments, one at each corner and one at the center of each
end line of the claim.

The location monument on which this notice is posted is situated within Section 4, Township 7
South, Range 30 East, Gila Salt River Base and Meridian, Arizona and this claim encompasses portions
of the following quarter section (s), section (s), Township (s) and Range (s) NE 1/4 of the NW 1/4 and NW 1/4
of the NE 1/4 of Section 4, Township 7 South, Range 30 East, Gila & Salt River Base and Meridian, Greenlee
County, Arizona, Gila River Mining District.

The locality of this claim with reference to some natural object or permanent monument and additional information
(if any) concerning its locality are as follows: 5152 feet north and 8889 feet east from the southeast corner of
Section 6, Township 7 South, Range 30 East, to the northeast corner of said claim.

DATED AND POSTED on the ground this 31st day of May, 2019

LOCATOR (s) BHP Mineral Resources Inc. AGENT: T. Robert Breen
180 Magee Suite 134
Tucson, AZ 85704

AMC456505

Map of the Begoña area showing a grid of numbered points (Begoña 113 to 176) and a highlighted rectangular area. The map includes a coordinate grid with latitude and longitude markings. A dashed line runs horizontally across the middle, and a solid line runs vertically through the center. A rectangular area is outlined in the upper right, with a label '1500' 500°E' inside. A small label 'M.06N' is near the top right corner of the rectangle. A small label '4' is near the bottom center of the rectangle. A small label 'NW' is near the bottom left corner of the rectangle. A small label 'SE' is near the bottom right corner of the rectangle. A small label 'SW' is near the bottom left corner of the rectangle. A small label 'NE' is near the top right corner of the rectangle. A small label 'M.06N' is near the top right corner of the rectangle.

1. The above map depicts the **BEGOÑA 157** Lode Claim, which is located in the NE 1/4 of the NW 1/4 and NW 1/4 of the NE 1/4 of Section 4, Township 7 South, Range 30 East, Gila & Salt River Base and Meridian, Greenlee County, Arizona, Gila River Mining District.
2. The type of corner and location monuments used are wood 2"x2"x48" posts and metal tags with location information written thereon.
3. The bearings and distances in degrees and feet between claim corners are as depicted on the above map.

Attn: David Bertuch
BHP Mineral Resources Inc.
180 Magee Suite 134
Tucson, Arizona 85704

NOTICE IS HEREBY GIVEN that the BEGOÑA 158
_____ lode mining claim has been located
by BHP Mineral Resources Inc. whose current mailing
address is 180 Magee Suite 134
Tucson, Arizona 85704

RECEIVED
BLMAZ STATE OFFICE
2019 JUL 22 A 8:57
PHOENIX, ARIZONA

The location monument on which this notice is posted is situated within Section 33, Township 6 South, Range 30 East, Gila Salt River Base and Meridian, Arizona and this claim encompasses portions of the following quarter section (s), section (s), Township (s) and Range (s) SE 1/4 of the SW 1/4 and SW 1/4 of the SE 1/4 of Section 33, Township 6 South, Range 30 East, and NE 1/4 of the NW 1/4 and NW 1/4 of the NE 1/4 of Section 4, Township 7 South, Range 30 East, Gila & Salt River Base and Meridian, Greenlee County, Arizona, Gila River Mining District.

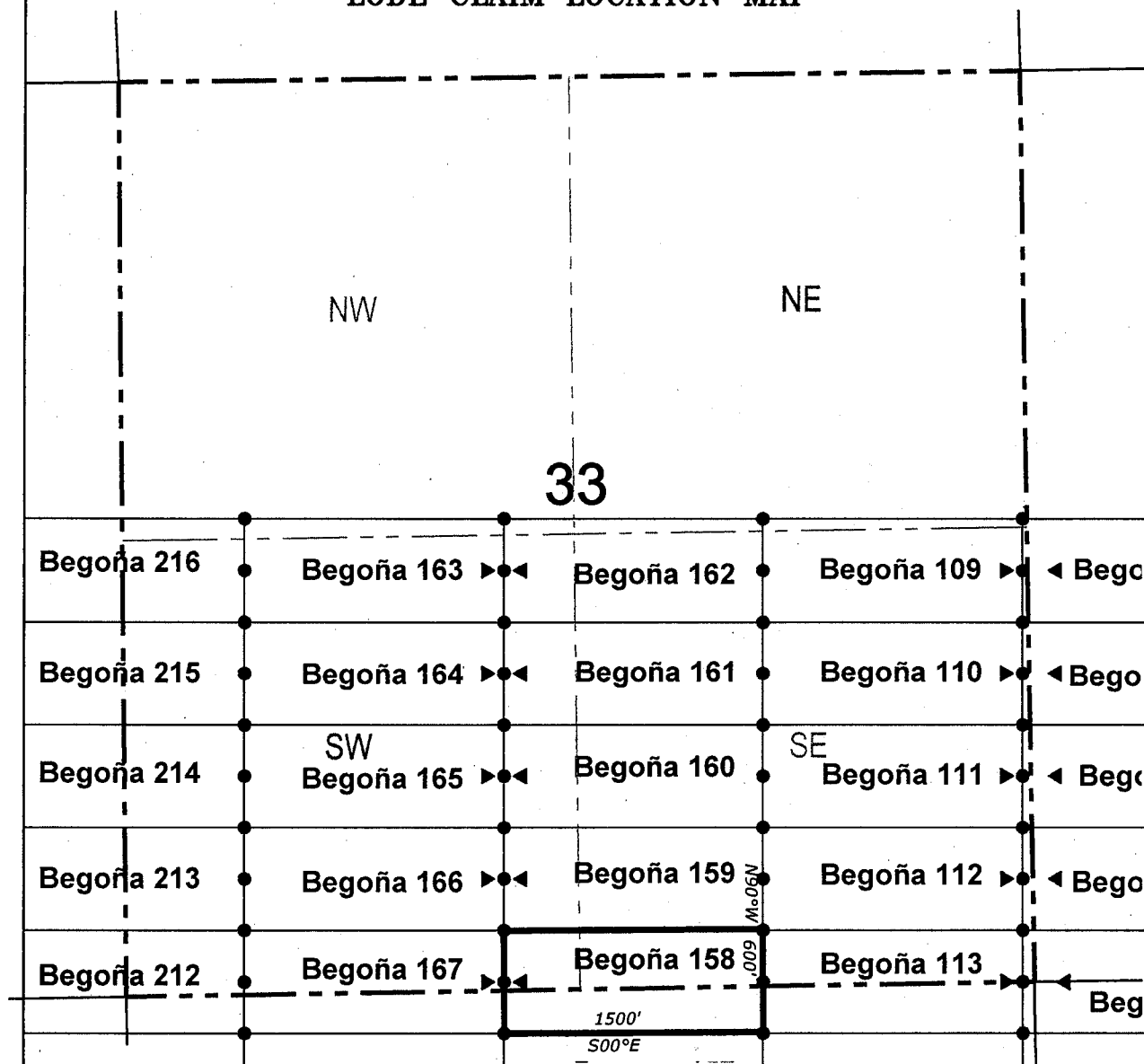
The locality of this claim with reference to some natural object or permanent monument and additional information (if any) concerning its locality are as follows: 5752 feet north and 8889 feet east from the southeast corner of Section 6, Township 7 South, Range 30 East, to the northeast corner of said claim.

DATED AND POSTED on the ground this 31st day of May 20 19

LOCATOR (s) BHP Mineral Resources Inc. AGENT: T. Robert Breen
180 Magee Suite 134
Tucson, AZ 85704

AMC456506

LODE CLAIM LOCATION MAP



● Corner Posts

▲ Location Monuments

Scale: 1"=1000'



1. The above map depicts the **BEGOÑA 158** Lode Claim, which is located in the SE 1/4 of the SW 1/4 and SW 1/4 of the SE 1/4 of Section 33, Township 6 South, Range 30 East, and NE 1/4 of the NW 1/4 and NW 1/4 of the NE 1/4 of Section 4, Township 7 South, Range 30 East, Gila & Salt River Base and Meridian, Greenlee County, Arizona, Gila River Mining District.
2. The type of corner and location monuments used are wood 2"x2"x48" posts and metal tags with location information written thereon.
3. The bearings and distances in degrees and feet between claim corners are as depicted on the above map.

Attn: David Bertuch
BHP Mineral Resources Inc.
180 Magee Suite 134
Tucson, Arizona 85704

NOTICE IS HEREBY GIVEN that the BEGOÑA 159

RECEIVED
BLM AZ STATE OFFICE
2019 JUL 22 A 8:57
PHOENIX, ARIZONA

The location monument on which this notice is posted is situated within Section 33, Township 6
South, Range 30 East, Gila Salt River Base and Meridian, Arizona and this claim encompasses portions
of the following quarter section (s), section (s), Township (s) and Range (s) SE 1/4 of the SW 1/4 and SW 1/4
of the SE 1/4 of Section 33, Township 6 South, Range 30 East, Gila & Salt River Base and Meridian, Greenlee
County, Arizona, Gila River Mining District.

The locality of this claim with reference to some natural object or permanent monument and additional information (if any) concerning its locality are as follows: 6352 feet north and 8889 feet east from the southeast corner of Section 6, Township 7 South, Range 30 East, to the northeast corner of said claim.

DATED AND POSTED on the ground this 31st day of May, 2019

LOCATOR (s) BHP Mineral Resources Inc. AGENT: T. Robert Breen /
180 Magee Suite 134
Tucson, AZ 85704

AMC456507

When recorded return to:

Attn: David Bertuch
BHP Mineral Resources Inc.
180 Magee Suite 134
Tucson, Arizona 85704

LOCATION NOTICE FOR LODE MINING CLAIM

NOTICE IS HEREBY GIVEN that the BEGOÑA 160
_____ lode mining claim has been located
by BHP Mineral Resources Inc. whose current mailing
address is 180 Magee Suite 134
Tucson, Arizona 85704

RECEIVED
BLM AZ STATE OFFICE
2019 JUL 22 A 8:57
PHOENIX, ARIZONA

The general course of this claim is East/West and it is situated in Greenlee
County, Arizona. This claim is 1500 feet in length and 600 feet in width. This claim runs
from the location monument on which this location notice is posted approximately 1490 feet in a
easterly direction to the east end line and 10 feet in a westerly direction to the
west end line. This claim is marked by six monuments, one at each corner and one at the center of each
end line of the claim.

The location monument on which this notice is posted is situated within Section 33, Township 6
South, Range 30 East, Gila Salt River Base and Meridian, Arizona and this claim encompasses portions
of the following quarter section (s), section (s), Township (s) and Range (s) SE 1/4 of the SW 1/4, SW 1/4 of
the SE 1/4, NW 1/4 of the SE 1/4 and NE 1/4 of the SW 1/4 of Section 33, Township 6 South, Range 30 East,
Gila & Salt River Base and Meridian, Greenlee County, Arizona, Gila River Mining District.

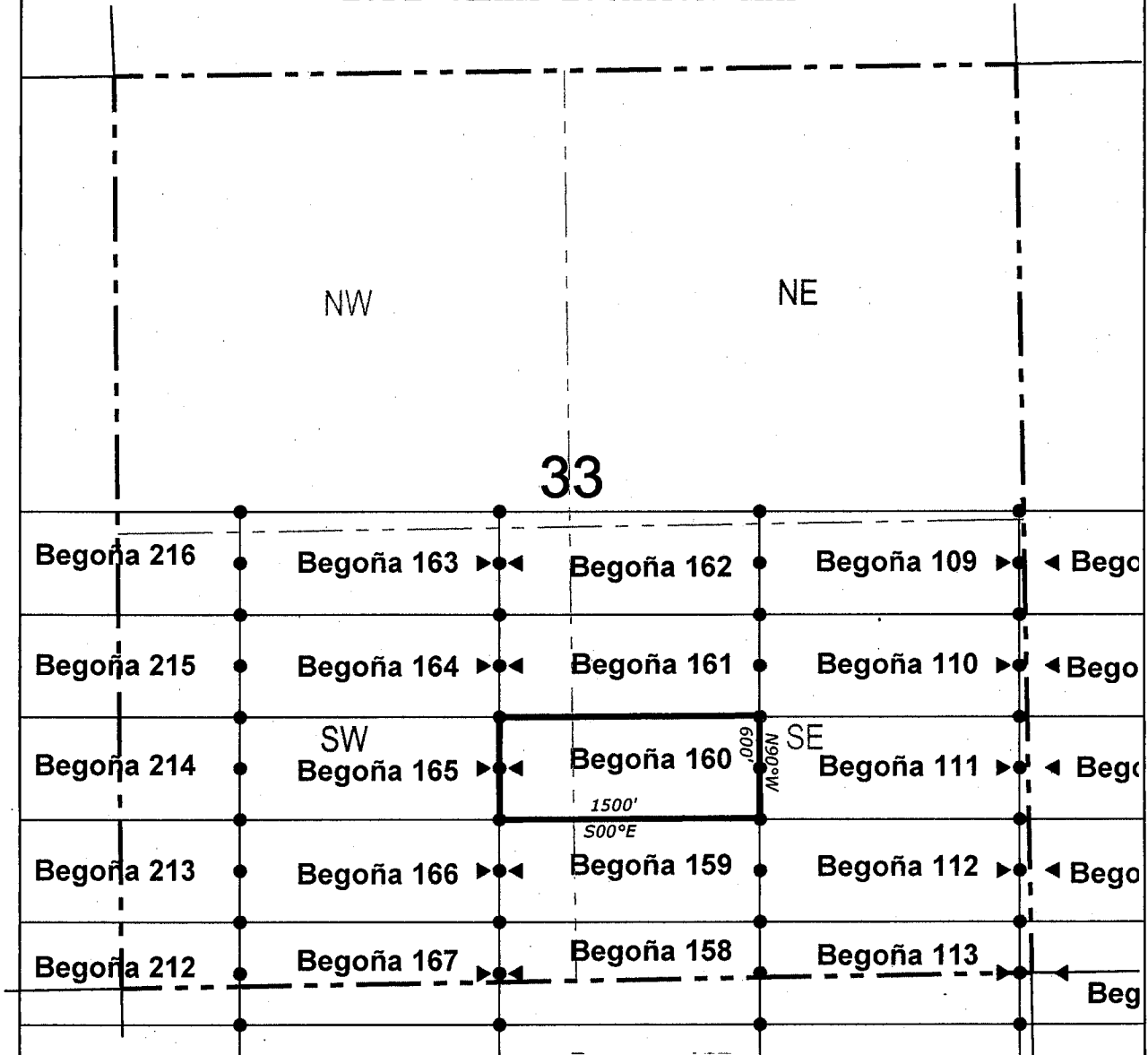
The locality of this claim with reference to some natural object or permanent monument and additional information
(if any) concerning its locality are as follows: 6952 feet north and 8889 feet east from the southeast corner of
Section 6, Township 7 South, Range 30 East, to the northeast corner of said claim.

DATED AND POSTED on the ground this 31st day of May 2019

LOCATOR (s) BHP Mineral Resources Inc. AGENT: T. Robert Breen /
180 Magee Suite 134
Tucson, AZ 85704

AMC456508

LODE CLAIM LOCATION MAP



● Corner Posts

▲ Location Monuments

Scale: 1"=1000'



1. The above map depicts the **BEGOÑA 160** Lode Claim, which is located in the SE 1/4 of the SW 1/4, SW 1/4 of the SE 1/4, NW 1/4 of the SE 1/4 and NE 1/4 of the SW 1/4 of Section 33, Township 6 South, Range 30 East, Gila & Salt River Base and Meridian, Greenlee County, Arizona, Gila River Mining District.
2. The type of corner and location monuments used are wood 2"x2"x48" posts and metal tags with location information written thereon.
3. The bearings and distances in degrees and feet between claim corners are as depicted on the above map.

Attn: David Bertuch
BHP Mineral Resources Inc.
180 Magee Suite 134
Tucson, Arizona 85704

NOTICE IS HEREBY GIVEN that the BEGOÑA 161

by BHP Mineral Resources Inc. whose current mailing

Tucson, Arizona 85704

west end line. This claim is marked by six monuments, one at each corner and one at the center of each end line of the claim.

of the following quarter section (s), section (s), Township (s) and Range (s) NE 1/4 of the SW 1/4 and NW 1/4
of the SE 1/4 of Section 33, Township 6 South, Range 30 East, Gila & Salt River Base and Meridian, Greenlee
County, Arizona, Gila River Mining District.

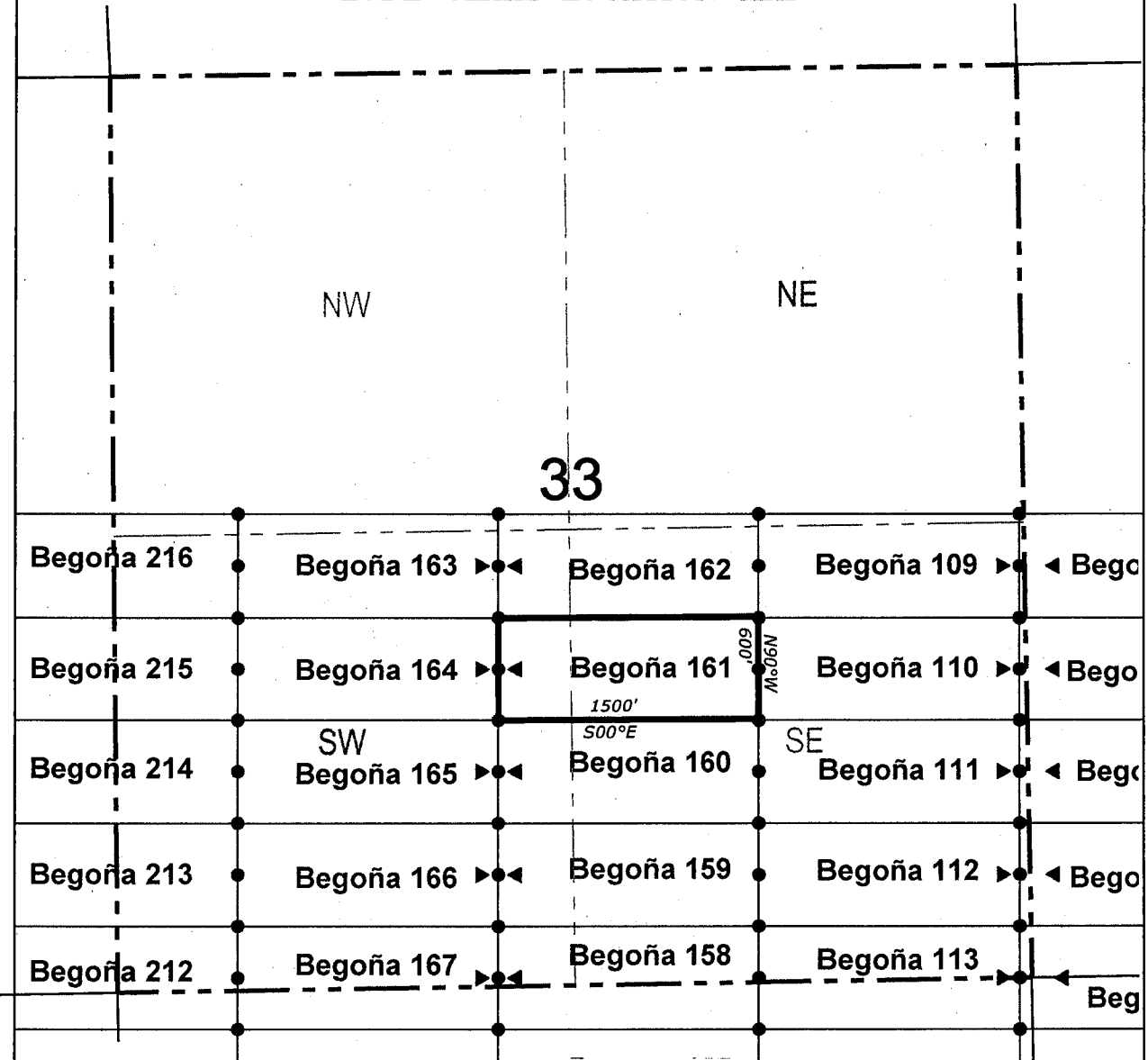
(if any) concerning its locality are as follows: 7552 feet north and 8889 feet east from the southeast corner of Section 6, Township 7 South, Range 30 East, to the northeast corner of said claim.

LOCATOR (s) BHP Mineral Resources Inc. AGENT: T. Robert Breen
180 Magee Suite 134
Tucson, AZ 85704

RECEIVED
BLM AZ STATE OFFICE
JUL 22 A 8:57
PHOENIX, ARIZONA

AMC 456509

LODE CLAIM LOCATION MAP



● Corner Posts

▲ Location Monuments

Scale: 1"=1000'



1. The above map depicts the **BEGOÑA 161** Lode Claim, which is located in the NE 1/4 of the SW 1/4 and NW 1/4 of the SE 1/4 of Section 33, Township 6 South, Range 30 East, Gila & Salt River Base and Meridian, Greenlee County, Arizona, Gila River Mining District.
2. The type of corner and location monuments used are wood 2"x2"x48" posts and metal tags with location information written thereon.
3. The bearings and distances in degrees and feet between claim corners are as depicted on the above map.

When recorded return to:

Attn: David Bertuch
BHP Mineral Resources Inc.
180 Magee Suite 134
Tucson, Arizona 85704

LOCATION NOTICE FOR LODE MINING CLAIM

NOTICE IS HEREBY GIVEN that the BEGOÑA 162
_____ lode mining claim has been located
by BHP Mineral Resources Inc. whose current mailing
address is 180 Magee Suite 134
Tucson, Arizona 85704

RECEIVED
BLM AZ STATE OFFICE
2019 JUL 22 A 8:58
PHOENIX, ARIZONA

The general course of this claim is East/West and it is situated in Greenlee
County, Arizona. This claim is 1500 feet in length and 600 feet in width. This claim runs
from the location monument on which this location notice is posted approximately 1490 feet in a
easterly direction to the east end line and 10 feet in a westerly direction to the
west end line. This claim is marked by six monuments, one at each corner and one at the center of each
end line of the claim.

The location monument on which this notice is posted is situated within Section 33, Township 6
South, Range 30 East, Gila Salt River Base and Meridian, Arizona and this claim encompasses portions
of the following quarter section (s), section (s), Township (s) and Range (s) NE 1/4 of the SW 1/4, NW 1/4 of
the SE 1/4, SW 1/4 of the NE 1/4 and SE 1/4 of the NW 1/4 of Section 33, Township 6 South, Range 30 East,
Gila & Salt River Base and Meridian, Greenlee County, Arizona, Gila River Mining District.

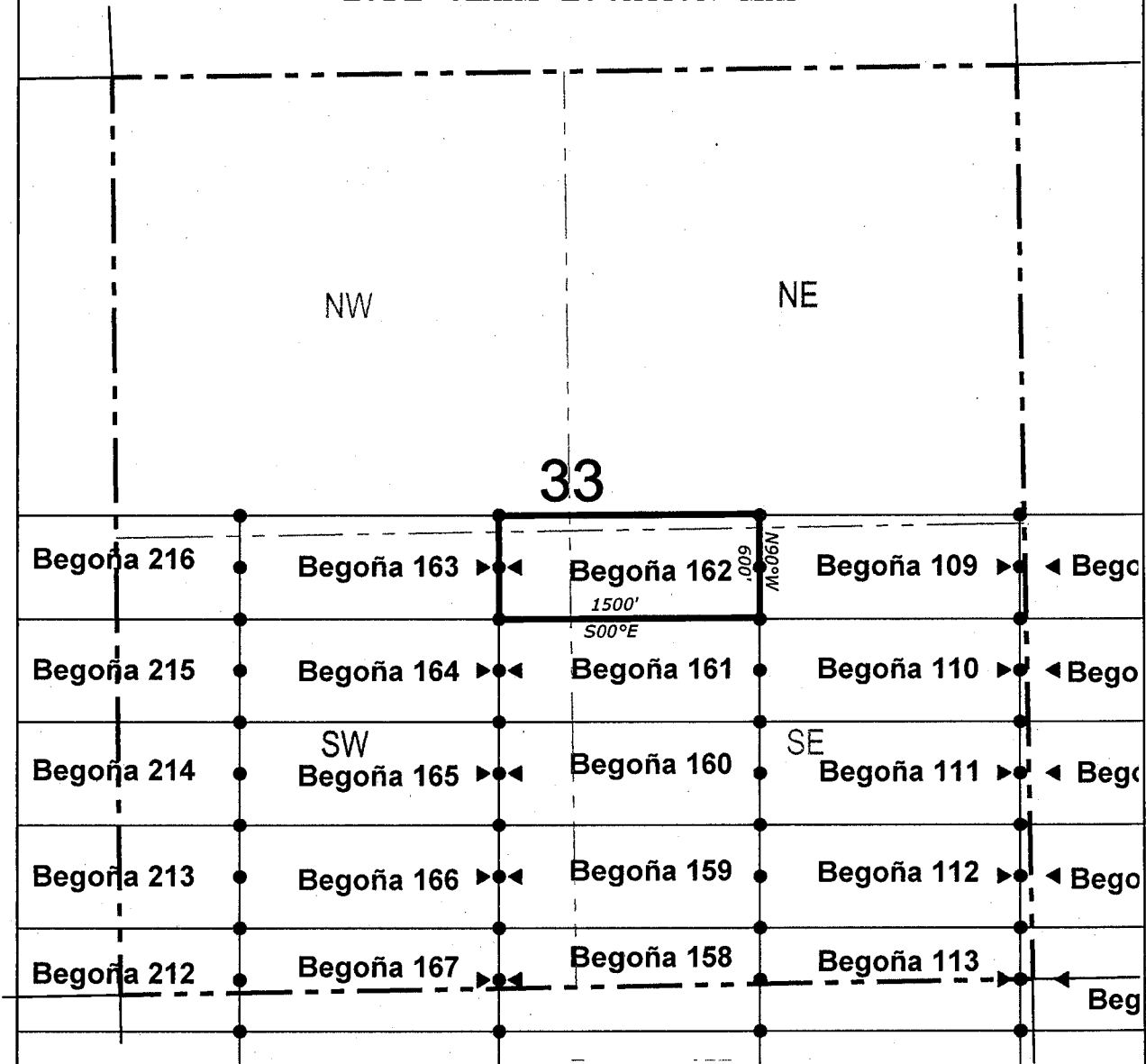
The locality of this claim with reference to some natural object or permanent monument and additional information
(if any) concerning its locality are as follows: 8152 feet north and 8889 feet east from the southeast corner of
Section 6, Township 7 South, Range 30 East, to the northeast corner of said claim.

DATED AND POSTED on the ground this 31st day of May 2019

LOCATOR (s) BHP Mineral Resources Inc. AGENT: T. Robert Breen /
180 Magee Suite 134
Tucson, AZ 85704

AMC 456510

LODE CLAIM LOCATION MAP



● Corner Posts

▲ Location Monuments

Scale: 1"=1000'




1. The above map depicts the **BEGOÑA 162** Lode Claim, which is located in the NE 1/4 of the SW 1/4, NW 1/4 of the SE 1/4, SW 1/4 of the NE 1/4 and SE 1/4 of the NW 1/4 of Section 33, Township 6 South, Range 30 East, Gila & Salt River Base and Meridian, Greenlee County, Arizona, Gila River Mining District.
2. The type of corner and location monuments used are wood 2"x2"x48" posts and metal tags with location information written thereon.
3. The bearings and distances in degrees and feet between claim corners are as depicted on the above map.

When recorded return to:

Attn: David Bertuch
BHP Mineral Resources Inc.
180 Magee Suite 134
Tucson, Arizona 85704

LOCATION NOTICE FOR LODE MINING CLAIM

NOTICE IS HEREBY GIVEN that the BEGOÑA 163
_____ lode mining claim has been located
by BHP Mineral Resources Inc. whose current mailing
address is 180 Magee Suite 134
Tucson, Arizona 85704



The general course of this claim is East/West and it is situated in Greenlee
County, Arizona. This claim is 1500 feet in length and 600 feet in width. This claim runs
from the location monument on which this location notice is posted approximately 10 feet in a
easterly direction to the east end line and 1490 feet in a westerly direction to the
west end line. This claim is marked by six monuments, one at each corner and one at the center of each
end line of the claim.

The location monument on which this notice is posted is situated within Section 33, Township 6
South, Range 30 East, Gila Salt River Base and Meridian, Arizona and this claim encompasses portions
of the following quarter section (s), section (s), Township (s) and Range (s) NE 1/4 of the SW 1/4, NW 1/4 of
the SE 1/4, SE 1/4 of the NW 1/4 and SW 1/4 of the NW 1/4 of Section 33, Township 6 South, Range 30 East,
Gila & Salt River Base and Meridian, Greenlee County, Arizona, Gila River Mining District.

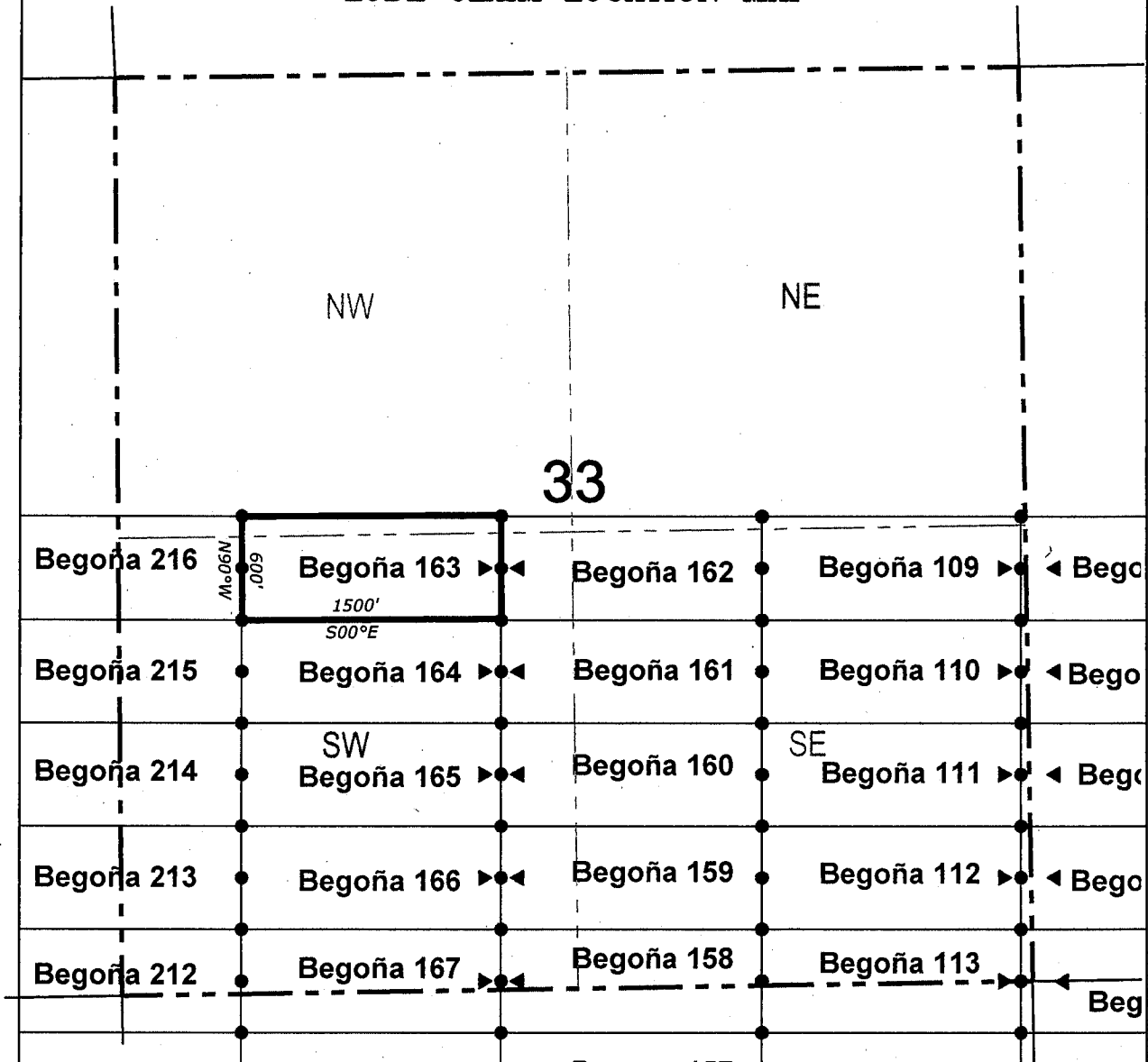
The locality of this claim with reference to some natural object or permanent monument and additional information
(if any) concerning its locality are as follows: 8152 feet north and 7389 feet east from the southeast corner of
Section 6, Township 7 South, Range 30 East, to the northeast corner of said claim.

DATED AND POSTED on the ground this 31st day of May, 2019

LOCATOR (s) BHP Mineral Resources Inc. AGENT: T. Robert Breen /
180 Magee Suite 134
Tucson, AZ 85704

AMC456511

LODE CLAIM LOCATION MAP



● Corner Posts

▲ Location Monuments

Scale: 1"=1000'



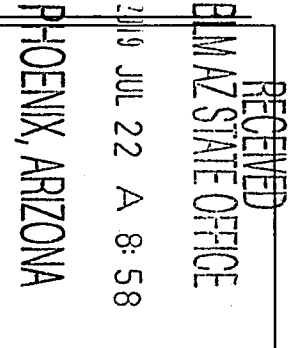
1. The above map depicts the **BEGOÑA 163** Lode Claim, which is located in the NE 1/4 of the SW 1/4, NW 1/4 of the SE 1/4, SE 1/4 of the NW 1/4 of the NW 1/4 of Section 33, Township 6 South, Range 30 East, Gila & Salt River Base and Meridian, Greenlee County, Arizona, Gila River Mining District.
2. The type of corner and location monuments used are wood 2"x2"x48" posts and metal tags with location information written thereon.
3. The bearings and distances in degrees and feet between claim corners are as depicted on the above map.

When recorded return to:

Attn: David Bertuch
BHP Mineral Resources Inc.
180 Magee Suite 134
Tucson, Arizona 85704

LOCATION NOTICE FOR LOPE MINING CLAIM

NOTICE IS HEREBY GIVEN that the BEGOÑA 164
_____ lode mining claim has been located
by BHP Mineral Resources Inc. whose current mailing
address is 180 Magee Suite 134
Tucson, Arizona 85704



The general course of this claim is East/West and it is situated in Greenlee
County, Arizona. This claim is 1500 feet in length and 600 feet in width. This claim runs
from the location monument on which this location notice is posted approximately 10 feet in a
easterly direction to the east end line and 1490 feet in a westerly direction to the
west end line. This claim is marked by six monuments, one at each corner and one at the center of each
end line of the claim.

The location monument on which this notice is posted is situated within Section 33, Township 6
South, Range 30 East, Gila Salt River Base and Meridian, Arizona and this claim encompasses portions
of the following quarter section (s), section (s), Township (s) and Range (s) NE 1/4 of the SW 1/4 and NW 1/4
of the SW 1/4 of Section 33, Township 6 South, Range 30 East, Gila & Salt River Base and Meridian,
Greenlee County, Arizona, Gila River Mining District.

The locality of this claim with reference to some natural object or permanent monument and additional information
(if any) concerning its locality are as follows: 7552 feet north and 7389 feet east from the southeast corner of
Section 6, Township 7 South, Range 30 East, to the northeast corner of said claim.

DATED AND POSTED on the ground this 31st day of May, 2019

LOCATOR (s) BHP Mineral Resources Inc. AGENT: T. Robert Breen/
180 Magee Suite 134
Tucson, AZ 85704

AMC456512

When recorded return to:

Attn: David Bertuch
BHP Mineral Resources Inc.
180 Magee Suite 134
Tucson, Arizona 85704

LOCATION NOTICE FOR LODE MINING CLAIM

NOTICE IS HEREBY GIVEN that the BEGOÑA 165
_____ lode mining claim has been located
by BHP Mineral Resources Inc. whose current mailing
address is 180 Magee Suite 134
Tucson, Arizona 85704

RECEIVED
BLM AZ STATE OFFICE
2019 JUL 22 A 8:58
PHOENIX, ARIZONA

The general course of this claim is East/West and it is situated in Greenlee
County, Arizona. This claim is 1500 feet in length and 600 feet in width. This claim runs
from the location monument on which this location notice is posted approximately 10 feet in a
easterly direction to the east end line and 1490 feet in a westerly direction to the
west end line. This claim is marked by six monuments, one at each corner and one at the center of each
end line of the claim.

The location monument on which this notice is posted is situated within Section 33, Township 6
South, Range 30 East, Gila Salt River Base and Meridian, Arizona and this claim encompasses portions
of the following quarter section (s), section (s), Township (s) and Range (s) SE 1/4 of the SW 1/4, NE 1/4 of
the SW 1/4, NW 1/4 of the SW 1/4 and SW 1/4 of the SW 1/4 of Section 33, Township 6 South, Range 30
East, Gila & Salt River Base and Meridian, Greenlee County, Arizona, Gila River Mining District.

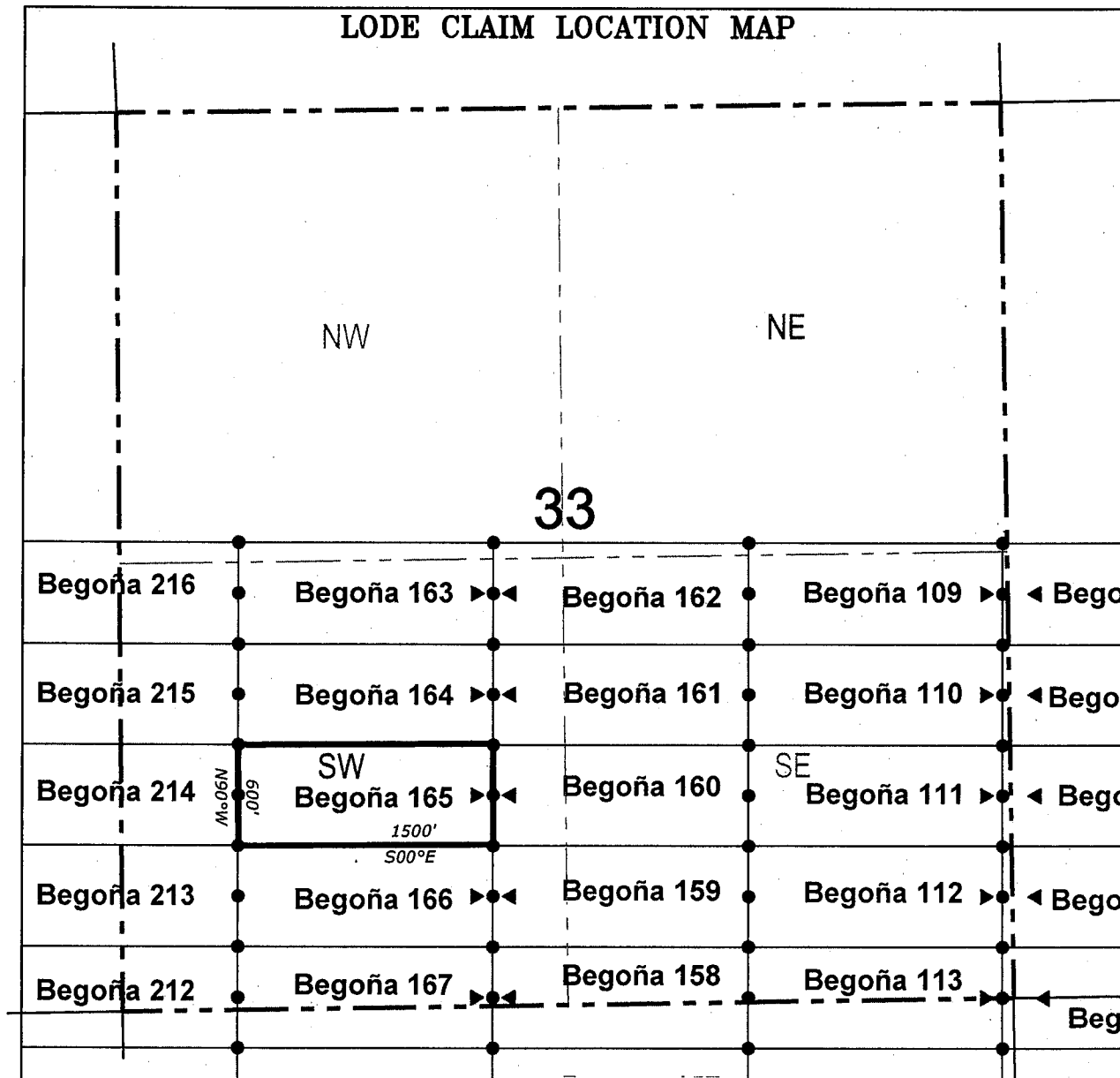
The locality of this claim with reference to some natural object or permanent monument and additional information
(if any) concerning its locality are as follows: 6952 feet north and 7389 feet east from the southeast corner of
Section 6, Township 7 South, Range 30 East, to the northeast corner of said claim.

DATED AND POSTED on the ground this 31st day of May, 2019

LOCATOR (s) BHP Mineral Resources Inc. AGENT: T. Robert Breen
180 Magee Suite 134
Tucson, AZ 85704

AMC456513

LODE CLAIM LOCATION MAP



● Corner Posts

▲ Location Monuments

Scale: 1"=1000'



1. The above map depicts the **BEGOÑA 165** Lode Claim, which is located in the SE 1/4 of the SW 1/4, NE 1/4 of the SW 1/4, NW 1/4 of the SW 1/4 and SW 1/4 of the SW 1/4 of Section 33, Township 6 South, Range 30 East, Gila & Salt River Base and Meridian, Greenlee County, Arizona, Gila River Mining District.
2. The type of corner and location monuments used are wood 2"x2"x48" posts and metal tags with location information written thereon.
3. The bearings and distances in degrees and feet between claim corners are as depicted on the above map.

When recorded return to:

Attn: David Bertuch
BHP Mineral Resources Inc.
180 Magee Suite 134
Tucson, Arizona 85704

LOCATION NOTICE FOR LODE MINING CLAIM

NOTICE IS HEREBY GIVEN that the BEGOÑA 166
_____ lode mining claim has been located
by BHP Mineral Resources Inc. whose current mailing
address is 180 Magee Suite 134
Tucson, Arizona 85704

RECEIVED
BLM AZ STATE OFFICE
2019 JUL 22 A 8:58
PHOENIX, ARIZONA

The general course of this claim is East/West and it is situated in Greenlee
County, Arizona. This claim is 1500 feet in length and 600 feet in width. This claim runs
from the location monument on which this location notice is posted approximately 10 feet in a
easterly direction to the east end line and 1490 feet in a westerly direction to the
west end line. This claim is marked by six monuments, one at each corner and one at the center of each
end line of the claim.

The location monument on which this notice is posted is situated within Section 33, Township 6
South, Range 30 East, Gila Salt River Base and Meridian, Arizona and this claim encompasses portions
of the following quarter section (s), section (s), Township (s) and Range (s) SE 1/4 of the SW 1/4 and SW 1/4
of the SW 1/4 of Section 33, Township 6 South, Range 30 East, Gila & Salt River Base and Meridian,
Greenlee County, Arizona, Gila River Mining District.

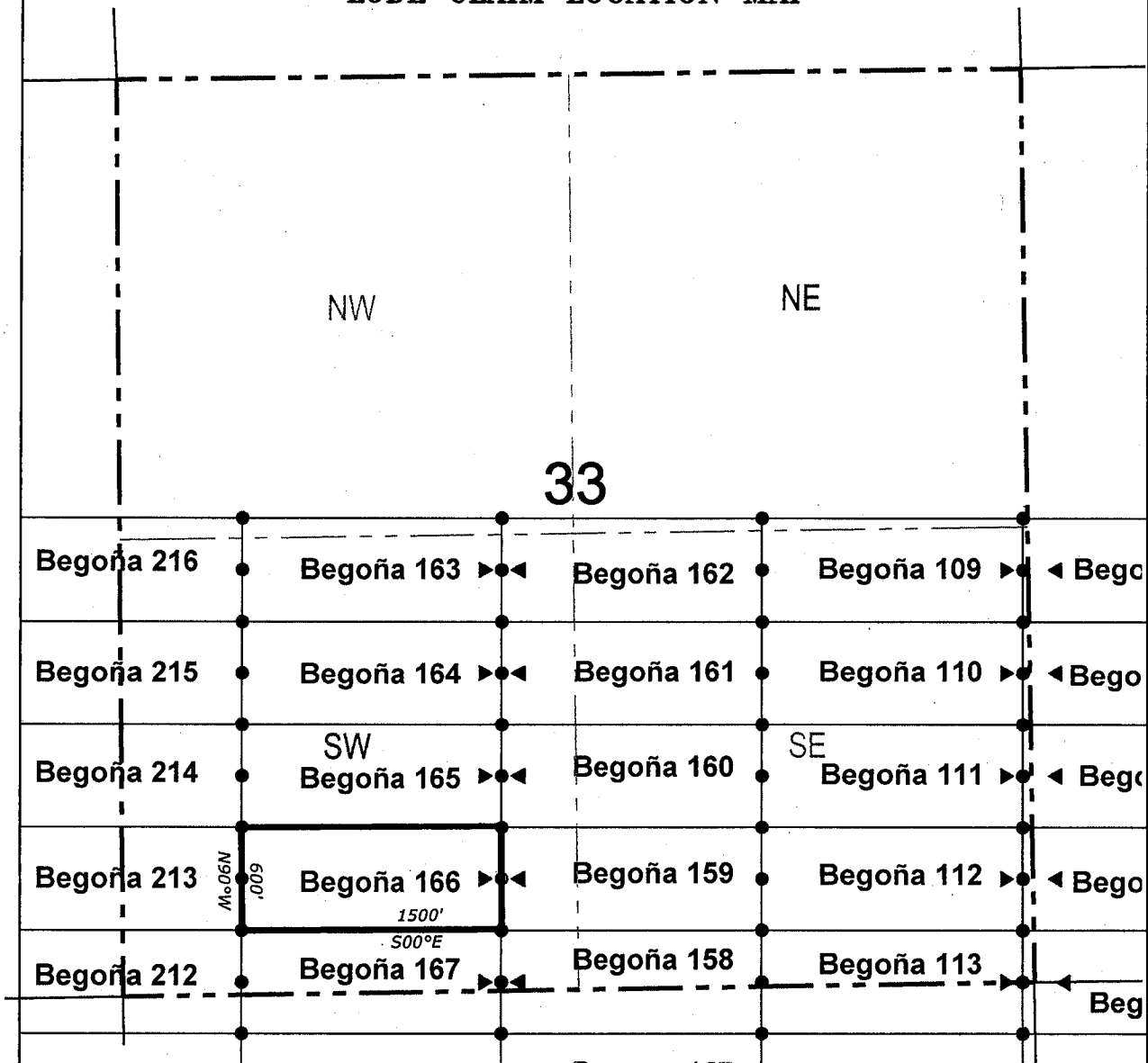
The locality of this claim with reference to some natural object or permanent monument and additional information
(if any) concerning its locality are as follows: 6352 feet north and 7389 feet east from the southeast corner of
Section 6, Township 7 South, Range 30 East, to the northeast corner of said claim.

DATED AND POSTED on the ground this 31st day of May, 2019.

LOCATOR (s) BHP Mineral Resources Inc. AGENT: T. Robert Breen /
180 Magee Suite 134
Tucson, AZ 85704

AMC456514

LODE CLAIM LOCATION MAP



• Corner Posts

▲ Location Monuments

Scale: 1"=1000'



1. The above map depicts the **BEGOÑA 166** Lode Claim, which is located in the SE 1/4 of the SW 1/4 and SW 1/4 of the SW 1/4 of Section 33, Township 6 South, Range 30 East, Gila & Salt River Base and Meridian, Greenlee County, Arizona, Gila River Mining District.
2. The type of corner and location monuments used are wood 2"x2"x48" posts and metal tags with location information written thereon.
3. The bearings and distances in degrees and feet between claim corners are as depicted on the above map.

When recorded return to:

Attn: David Bertuch
BHP Mineral Resources Inc.
180 Magee Suite 134
Tucson, Arizona 85704

LOCATION NOTICE FOR LODE MINING CLAIM

NOTICE IS HEREBY GIVEN that the BEGOÑA 167
_____ lode mining claim has been located
by BHP Mineral Resources Inc. whose current mailing
address is 180 Magee Suite 134
Tucson, Arizona 85704

RECEIVED
BLM AZ STATE OFFICE
2019 JUL 22 A 8:58
PHOENIX, ARIZONA

The general course of this claim is East/West and it is situated in Greenlee
County, Arizona. This claim is 1500 feet in length and 600 feet in width. This claim runs
from the location monument on which this location notice is posted approximately 10 feet in a
easterly direction to the east end line and 1490 feet in a westerly direction to the
west end line. This claim is marked by six monuments, one at each corner and one at the center of each
end line of the claim.

The location monument on which this notice is posted is situated within Section 33, Township 6
South, Range 30 East, Gila Salt River Base and Meridian, Arizona and this claim encompasses portions
of the following quarter section (s), section (s), Township (s) and Range (s) SE 1/4 of the SW 1/4 and SW 1/4
of the SW 1/4 of Section 33, Township 6 South, Range 30 East, and NW 1/4 of the NW 1/4 and NE 1/4 of the
NW 1/4 of Section 4, Township 7 South, Range 30 East, Gila & Salt River Base and Meridian, Greenlee
County, Arizona, Gila River Mining District.

The locality of this claim with reference to some natural object or permanent monument and additional information
(if any) concerning its locality are as follows: 5752 feet north and 7389 feet east from the southeast corner of
Section 6, Township 7 South, Range 30 East, to the northeast corner of said claim.

DATED AND POSTED on the ground this 31st day of May, 2019

LOCATOR (s) BHP Mineral Resources Inc. AGENT: T. Robert Breen /
180 Magee Suite 134
Tucson, AZ 85704

AMC456515

Attn: David Bertuch
BHP Mineral Resources Inc.
180 Magee Suite 134
Tucson, Arizona 85704

NOTICE IS HEREBY GIVEN that the BEGOÑA 168

RECEIVED
BLMAZ STATE OFFICE
JUL 22 A 8: 58
PHOENIX, ARIZONA

The location monument on which this notice is posted is situated within Section 4, Township 7
South, Range 30 East, Gila Salt River Base and Meridian, Arizona and this claim encompasses portions
of the following quarter section (s), section (s), Township (s) and Range (s) NE 1/4 of the NW 1/4 and NW 1/4
of the NW 1/4 of Section 4, Township 7 South, Range 30 East, Gila & Salt River Base and Meridian, Greenlee
County, Arizona, Gila River Mining District.

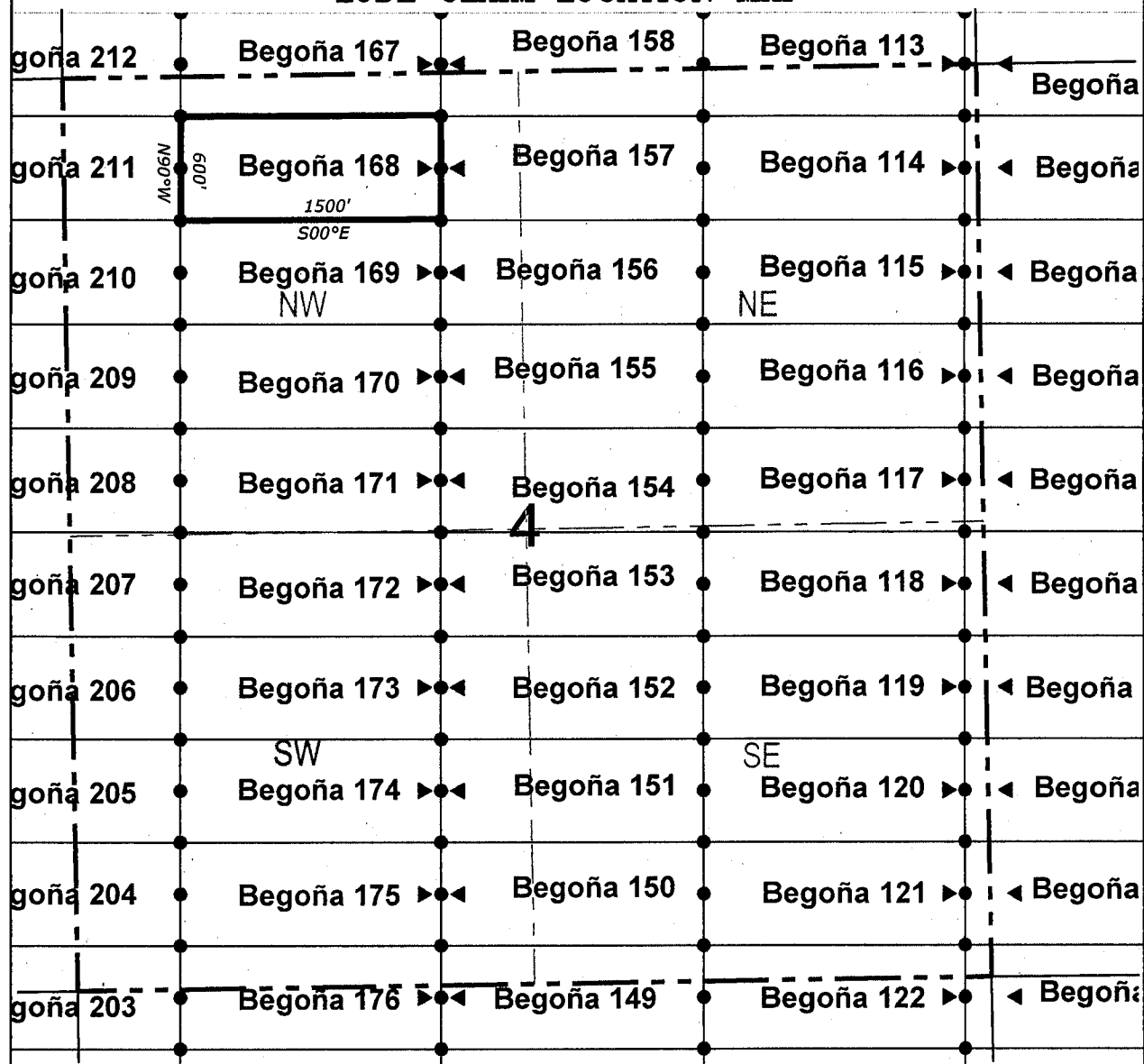
The locality of this claim with reference to some natural object or permanent monument and additional information (if any) concerning its locality are as follows: 5152 feet north and 7389 feet east from the southeast corner of
Section 6, Township 7 South, Range 30 East, to the northeast corner of said claim.

DATED AND POSTED on the ground this 31st day of May 20 19

LOCATOR (s) BHP Mineral Resources Inc. AGENT: T. Robert Breen
180 Magee Suite 134
Tucson, AZ 85704

AMC 456516

LODE CLAIM LOCATION MAP



● Corner Posts

▲ Location Monuments

Scale: 1"=1000'



1. The above map depicts the **BEGOÑA 168** Lode Claim, which is located in the NE 1/4 of the NW 1/4 and NW 1/4 of the NW 1/4 of Section 4, Township 7 South, Range 30 East, Gila & Salt River Base and Meridian, Greenlee County, Arizona, Gila River Mining District.
2. The type of corner and location monuments used are wood 2"x2"x48" posts and metal tags with location information written thereon.
3. The bearings and distances in degrees and feet between claim corners are as depicted on the above map.

**Attn: David Bertuch
BHP Mineral Resources Inc.
180 Magee Suite 134
Tucson, Arizona 85704**

NOTICE IS HEREBY GIVEN that the BEGOÑA 169
_____ lode mining claim has been located
by BHP Mineral Resources Inc. whose current mailing
address is 180 Magee Suite 134
Tucson, Arizona 85704

RECEIVED
BLM AZ STATE OFFICE
JUL 22 A 8:58
PHOENIX, ARIZONA

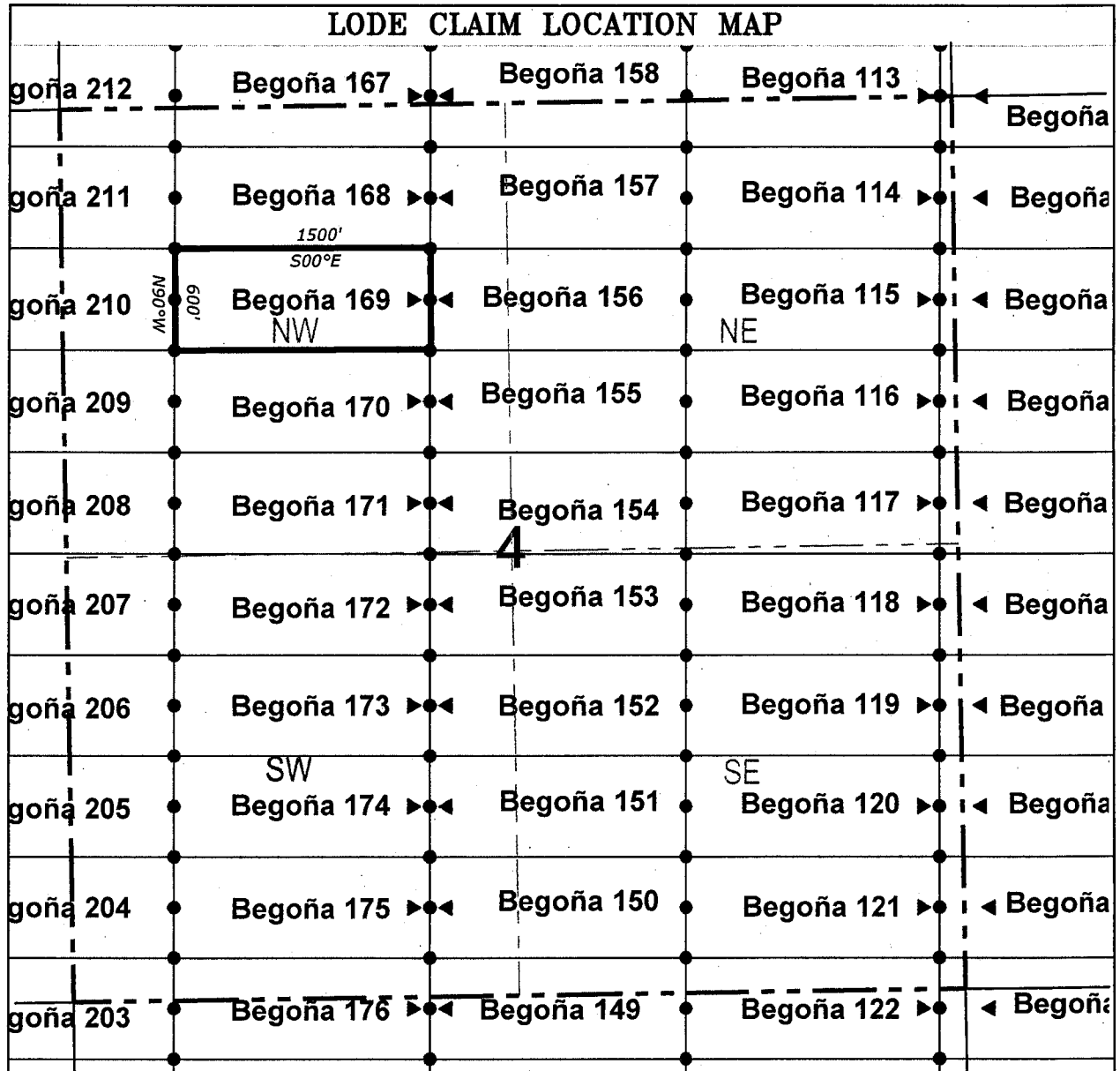
The location monument on which this notice is posted is situated within Section 4, Township 7 South, Range 30 East, Gila Salt River Base and Meridian, Arizona and this claim encompasses portions of the following quarter section (s), section (s), Township (s) and Range (s) NE 1/4 of the NW 1/4, NW 1/4 of the NW 1/4, SW 1/4 of the NW 1/4 and SE 1/4 of the NW 1/4 of Section 4, Township 7 South, Range 30 East, Gila & Salt River Base and Meridian, Greenlee County, Arizona, Gila River Mining District.

The locality of this claim with reference to some natural object or permanent monument and additional information (if any) concerning its locality are as follows: 4552 feet north and 7389 feet east from the southeast corner of Section 6, Township 7 South, Range 30 East, to the northeast corner of said claim.

DATED AND POSTED on the ground this 31st day of May, 20 19

LOCATOR (s) BHP Mineral Resources Inc. AGENT: T. Robert Breen
180 Magee Suite 134
Tucson, AZ 85704

AMC456517



● Corner Posts

▲ Location Monuments

Scale: 1"=1000'



1. The above map depicts the **BEGOÑA 169** Lode Claim, which is located in the NE 1/4 of the NW 1/4, NW 1/4 of the NW 1/4, SW 1/4 of the NW 1/4 and SE 1/4 of the NW 1/4 of Section 4, Township 7 South, Range 30 East, Gila & Salt River Base and Meridian, Greenlee County, Arizona, Gila River Mining District.
2. The type of corner and location monuments used are wood 2"x2"x48" posts and metal tags with location information written thereon.
3. The bearings and distances in degrees and feet between claim corners are as depicted on the above map.

When recorded return to:

Attn: David Bertuch
BHP Mineral Resources Inc.
180 Magee Suite 134
Tucson, Arizona 85704

LOCATION NOTICE FOR LODE MINING CLAIM

NOTICE IS HEREBY GIVEN that the BEGOÑA 170
_____ lode mining claim has been located
by BHP Mineral Resources Inc. whose current mailing
address is 180 Magee Suite 134
Tucson, Arizona 85704

RECEIVED
BIM AZ STATE OFFICE
JUL 22 A 8:58
PHOENIX, ARIZONA

The general course of this claim is East/West and it is situated in Greenlee
County, Arizona. This claim is 1500 feet in length and 600 feet in width. This claim runs
from the location monument on which this location notice is posted approximately 10 feet in a
easterly direction to the east end line and 1490 feet in a westerly direction to the
west end line. This claim is marked by six monuments, one at each corner and one at the center of each
end line of the claim.

The location monument on which this notice is posted is situated within Section 4, Township 7
South, Range 30 East, Gila Salt River Base and Meridian, Arizona and this claim encompasses portions
of the following quarter section (s), section (s), Township (s) and Range (s) SE 1/4 of the NW 1/4 and SW 1/4
of the NW 1/4 of Section 4, Township 7 South, Range 30 East, Gila & Salt River Base and Meridian, Greenlee
County, Arizona, Gila River Mining District.

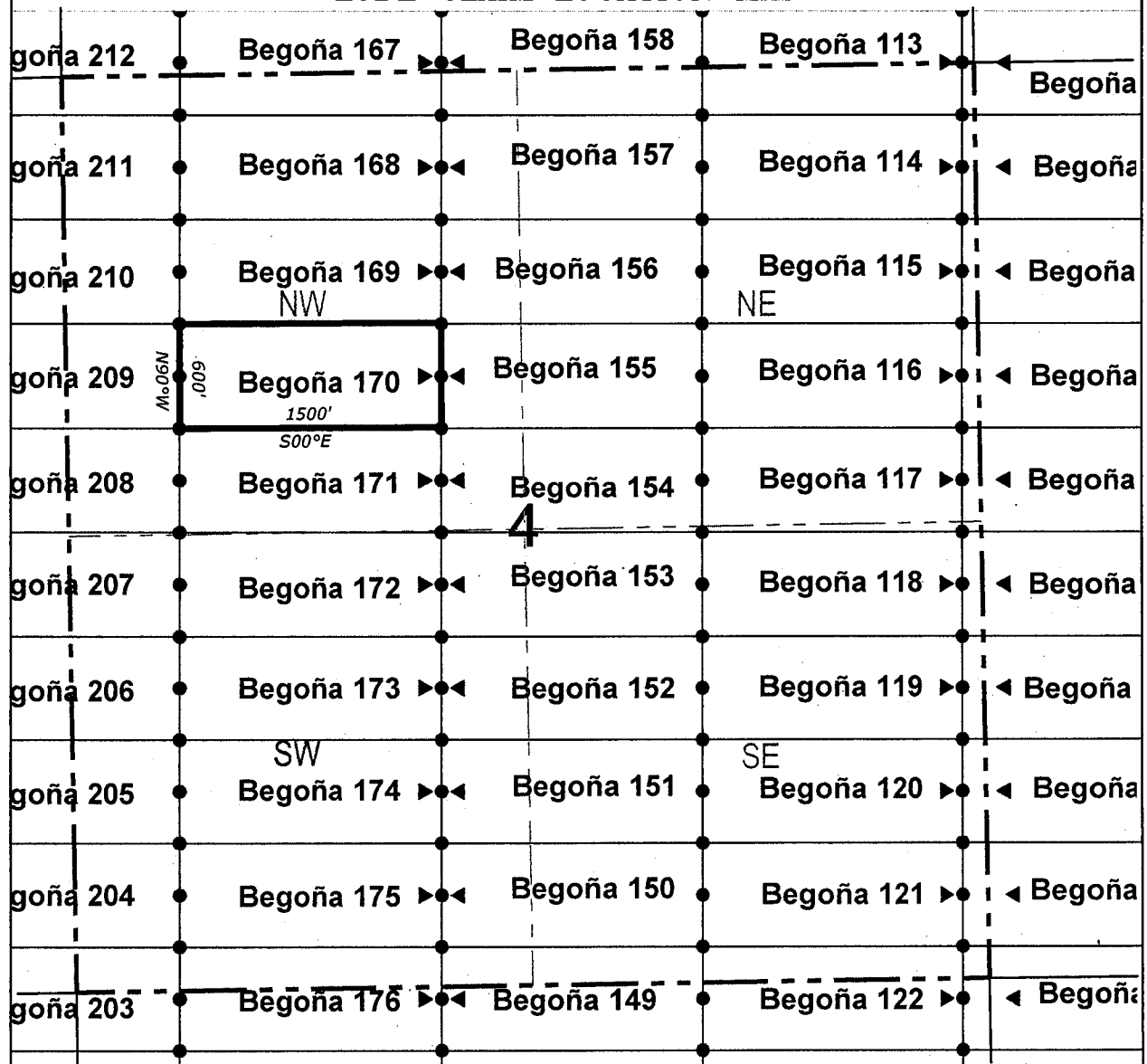
The locality of this claim with reference to some natural object or permanent monument and additional information
(if any) concerning its locality are as follows: 3952 feet north and 7389 feet east from the southeast corner of
Section 6, Township 7 South, Range 30 East, to the northeast corner of said claim.

DATED AND POSTED on the ground this 31st day of May, 2019

LOCATOR (s) BHP Mineral Resources Inc. AGENT: T. Robert Breen /
180 Magee Suite 134
Tucson, AZ 85704

AMC456518

LODE CLAIM LOCATION MAP



● Corner Posts

▲ Location Monuments

Scale: 1"=1000'



1. The above map depicts the **BEGOÑA 170** Lode Claim, which is located in the SE 1/4 of the NW 1/4 and SW 1/4 of the NW 1/4 of Section 4, Township 7 South, Range 30 East, Gila & Salt River Base and Meridian, Greenlee County, Arizona, Gila River Mining District.
2. The type of corner and location monuments used are wood 2"x2"x48" posts and metal tags with location information written thereon.
3. The bearings and distances in degrees and feet between claim corners are as depicted on the above map.

When recorded return to:

Attn: David Bertuch
BHP Mineral Resources Inc.
180 Magee Suite 134
Tucson, Arizona 85704

LOCATION NOTICE FOR LODE MINING CLAIM

NOTICE IS HEREBY GIVEN that the BEGOÑA 171
_____ lode mining claim has been located
by BHP Mineral Resources Inc. whose current mailing
address is 180 Magee Suite 134
Tucson, Arizona 85704

RECEIVED
BLM AZ STATE OFFICE
2019 JUL 22 A 8:58
PHOENIX, ARIZONA

The general course of this claim is East/West and it is situated in Greenlee
County, Arizona. This claim is 1500 feet in length and 600 feet in width. This claim runs
from the location monument on which this location notice is posted approximately 10 feet in a
easterly direction to the east end line and 1490 feet in a westerly direction to the
west end line. This claim is marked by six monuments, one at each corner and one at the center of each
end line of the claim.

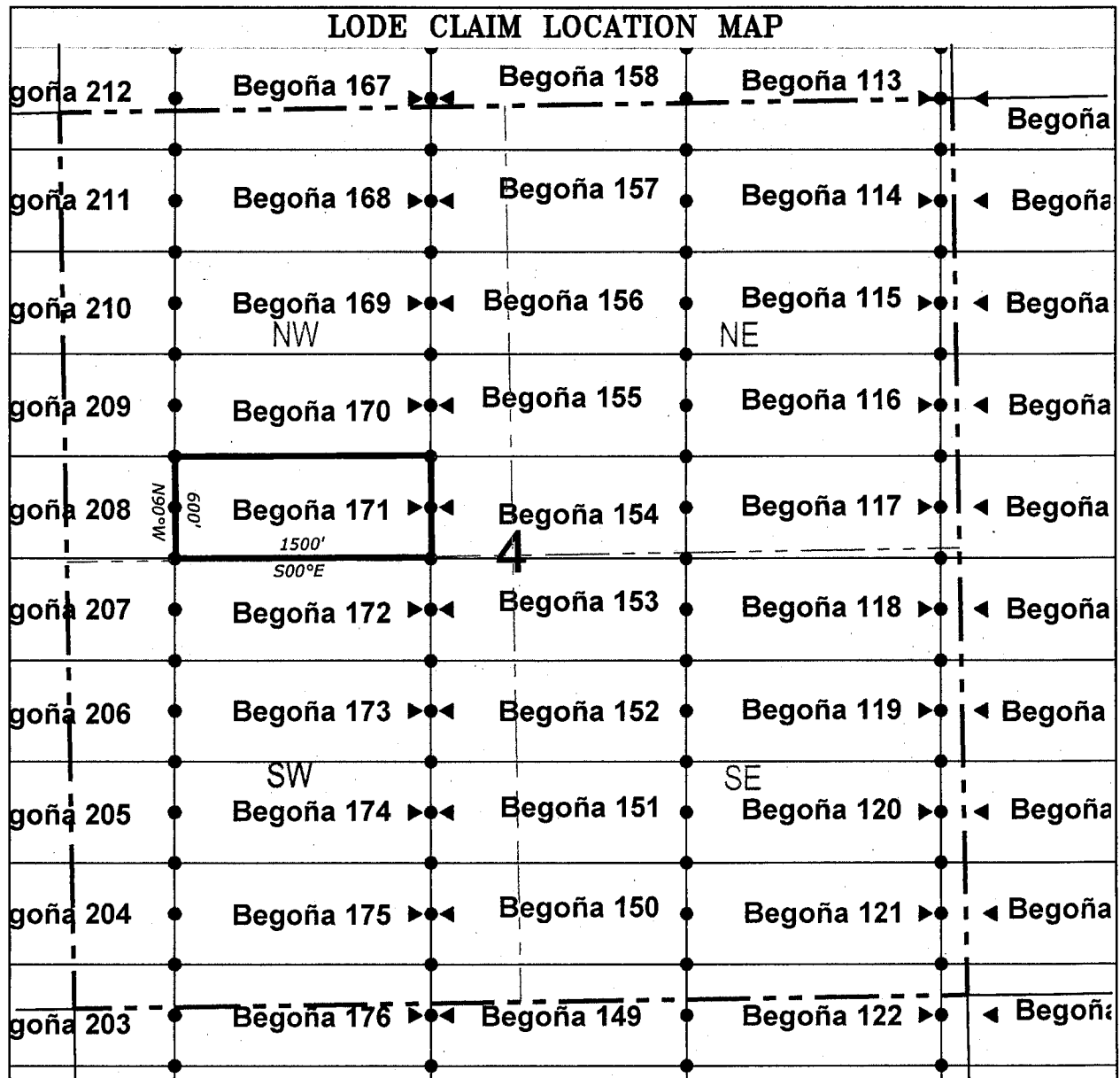
The location monument on which this notice is posted is situated within Section 4, Township 7
South, Range 30 East, Gila Salt River Base and Meridian, Arizona and this claim encompasses portions
of the following quarter section (s), section (s), Township (s) and Range (s) SE 1/4 of the NW 1/4 and SW 1/4
of the NW 1/4 of Section 4, Township 7 South, Range 30 East, Gila & Salt River Base and Meridian, Greenlee
County, Arizona, Gila River Mining District.

The locality of this claim with reference to some natural object or permanent monument and additional information
(if any) concerning its locality are as follows: 3352 feet north and 7389 feet east from the southeast corner of
Section 6, Township 7 South, Range 30 East, to the northeast corner of said claim.

DATED AND POSTED on the ground this 31st day of May, 2019

LOCATOR (s) BHP Mineral Resources Inc. AGENT: T. Robert Breen /
180 Magee Suite 134
Tucson, AZ 85704

AMC456519



● Corner Posts

▲ Location Monuments

Scale: 1"=1000'



1. The above map depicts the **BEGOÑA 171** Lode Claim, which is located in the SE 1/4 of the NW 1/4 and SW 1/4 of the NW 1/4 of Section 4, Township 7 South, Range 30 East, Gila & Salt River Base and Meridian, Greenlee County, Arizona, Gila River Mining District.
2. The type of corner and location monuments used are wood 2"x2"x48" posts and metal tags with location information written thereon.
3. The bearings and distances in degrees and feet between claim corners are as depicted on the above map.

When recorded return to:

Attn: David Bertuch
BHP Mineral Resources Inc.
180 Magee Suite 134
Tucson, Arizona 85704

LOCATION NOTICE FOR LODE MINING CLAIM

NOTICE IS HEREBY GIVEN that the BEGOÑA 172
_____ lode mining claim has been located
by BHP Mineral Resources Inc. whose current mailing
address is 180 Magee Suite 134
Tucson, Arizona 85704

RECEIVED
BLM AZ STATE OFFICE
2019 JUL 22 A 8:58
PHOENIX, ARIZONA

The general course of this claim is East/West and it is situated in Greenlee
County, Arizona. This claim is 1500 feet in length and 600 feet in width. This claim runs
from the location monument on which this location notice is posted approximately 10 feet in a
easterly direction to the east end line and 1490 feet in a westerly direction to the
west end line. This claim is marked by six monuments, one at each corner and one at the center of each
end line of the claim.

The location monument on which this notice is posted is situated within Section 4, Township 7
South, Range 30 East, Gila Salt River Base and Meridian, Arizona and this claim encompasses portions
of the following quarter section (s), section (s), Township (s) and Range (s) NE 1/4 of the SW 1/4 and NW 1/4
of the SW 1/4 of Section 4, Township 7 South, Range 30 East, Gila & Salt River Base and Meridian, Greenlee
County, Arizona, Gila River Mining District.

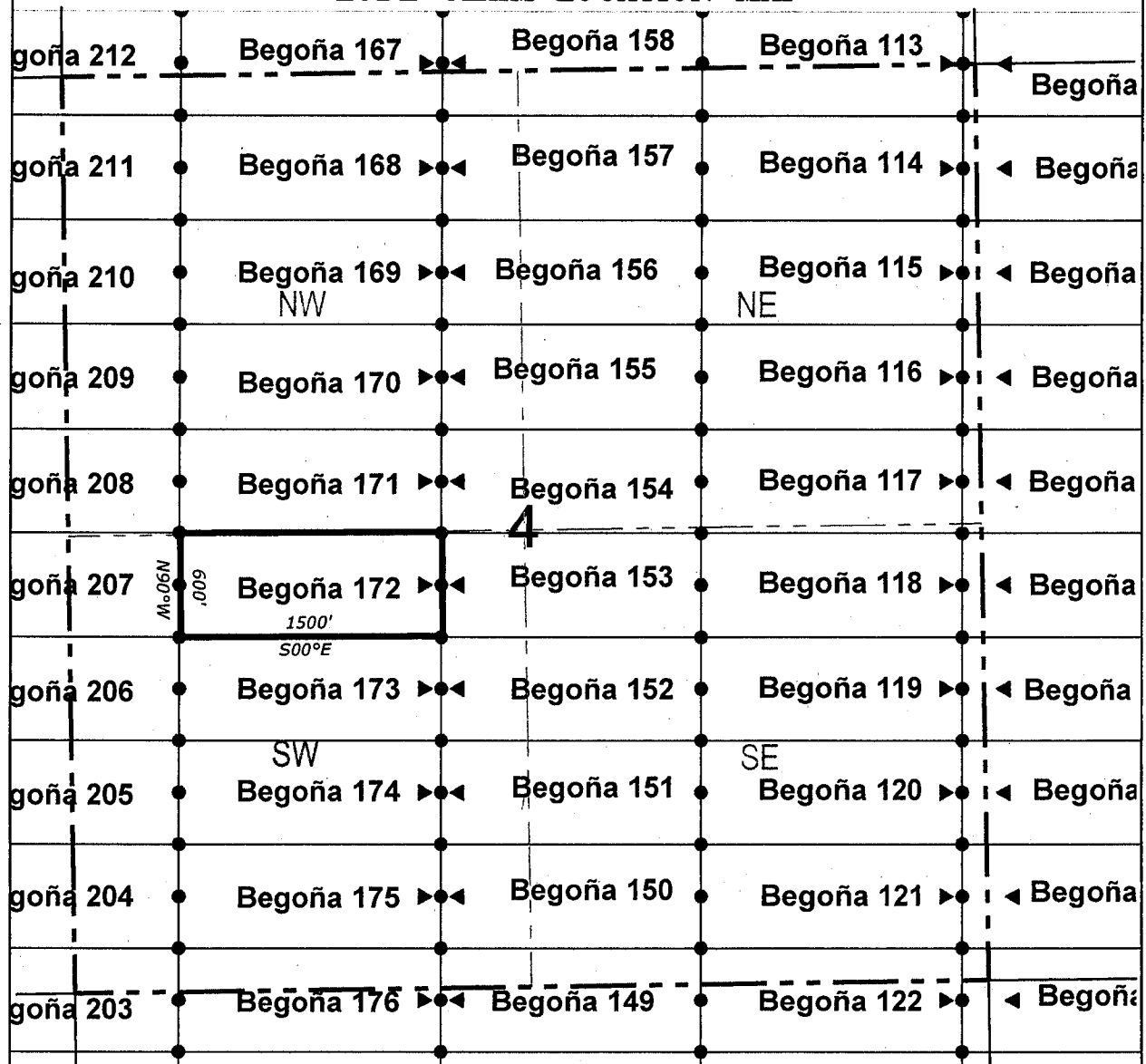
The locality of this claim with reference to some natural object or permanent monument and additional information
(if any) concerning its locality are as follows: 2752 feet north and 7389 feet east from the southeast corner of
Section 6, Township 7 South, Range 30 East, to the northeast corner of said claim.

DATED AND POSTED on the ground this 30th day of May 2019

LOCATOR (s) BHP Mineral Resources Inc. AGENT: T. Robert Breen /
180 Magee Suite 134
Tucson, AZ 85704

AMC456520

LODE CLAIM LOCATION MAP



● Corner Posts

▲ Location Monuments

Scale: 1"=1000'



1. The above map depicts the **BEGOÑA 172** Lode Claim, which is located in the NE 1/4 of the SW 1/4 and NW 1/4 of the SW 1/4 of Section 4, Township 7 South, Range 30 East, Gila & Salt River Base and Meridian, Greenlee County, Arizona, Gila River Mining District.
2. The type of corner and location monuments used are wood 2"x2"x48" posts and metal tags with location information written thereon.
3. The bearings and distances in degrees and feet between claim corners are as depicted on the above map.

When recorded return to:

Attn: David Bertuch
BHP Mineral Resources Inc.
180 Magee Suite 134
Tucson, Arizona 85704

LOCATION NOTICE FOR LODE MINING CLAIM

NOTICE IS HEREBY GIVEN that the BEGOÑA 173
_____ lode mining claim has been located
by BHP Mineral Resources Inc. whose current mailing
address is 180 Magee Suite 134
Tucson, Arizona 85704

RECEIVED
BLM AZ STATE OFFICE
JUL 22 A 8:58
PHOENIX, ARIZONA

The general course of this claim is East/West and it is situated in Greenlee
County, Arizona. This claim is 1500 feet in length and 600 feet in width. This claim runs
from the location monument on which this location notice is posted approximately 10 feet in a
easterly direction to the east end line and 1490 feet in a westerly direction to the
west end line. This claim is marked by six monuments, one at each corner and one at the center of each
end line of the claim.

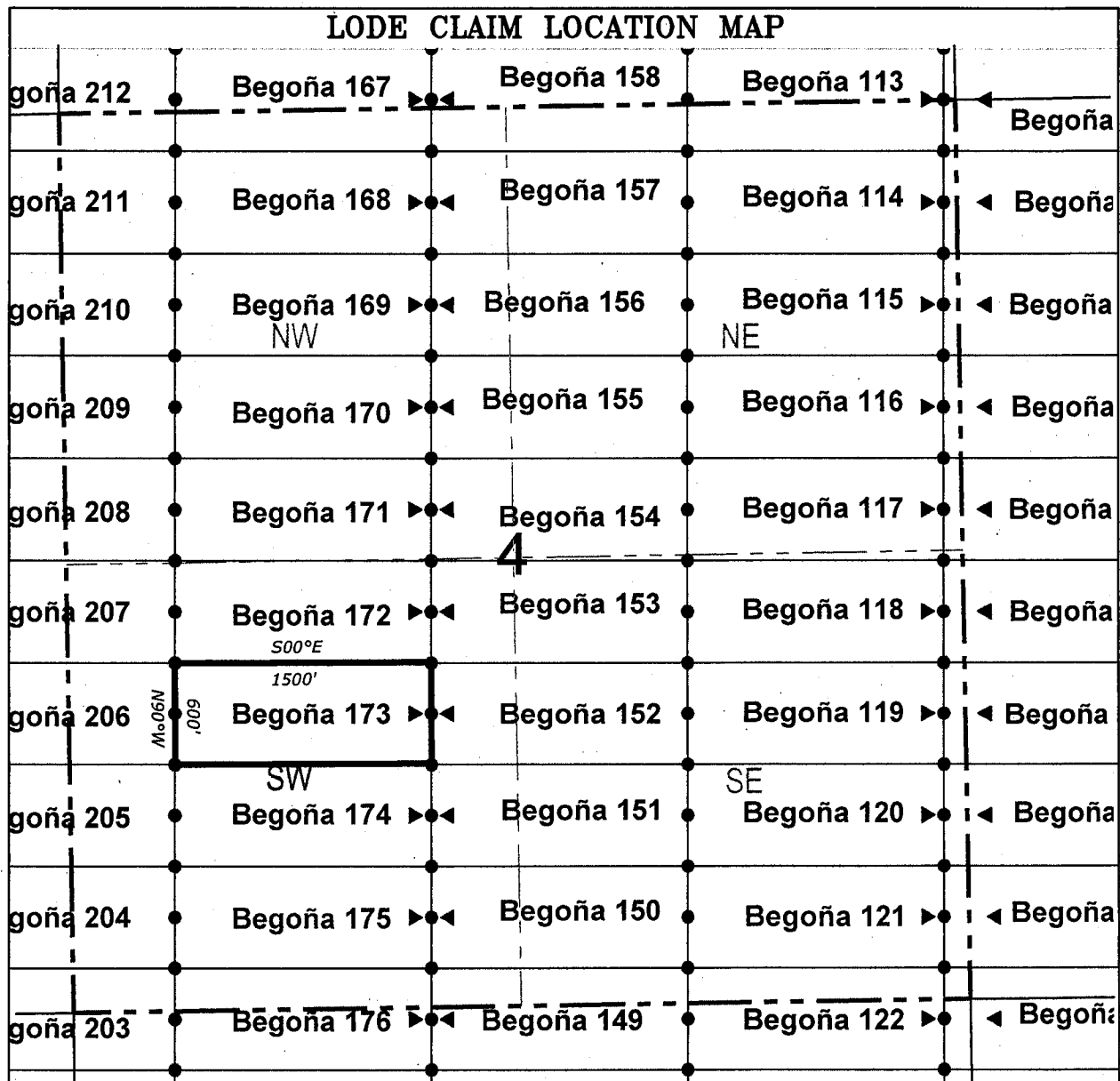
The location monument on which this notice is posted is situated within Section 4, Township 7
South, Range 30 East, Gila Salt River Base and Meridian, Arizona and this claim encompasses portions
of the following quarter section (s), section (s), Township (s) and Range (s) NE 1/4 of the SW 1/4 and NW 1/4
of the SW 1/4 of Section 4, Township 7 South, Range 30 East, Gila & Salt River Base and Meridian, Greenlee
County, Arizona, Gila River Mining District.

The locality of this claim with reference to some natural object or permanent monument and additional information
(if any) concerning its locality are as follows: 2152 feet north and 7389 feet east from the southeast corner of
Section 6, Township 7 South, Range 30 East, to the northeast corner of said claim.

DATED AND POSTED on the ground this 30th day of May, 2019

LOCATOR (s) BHP Mineral Resources Inc. AGENT: T. Robert Breen /
180 Magee Suite 134
Tucson, AZ 85704

AMC456521



● Corner Posts

▲ Location Monuments

Scale: 1"=1000'



1. The above map depicts the **BEGOÑA 173** Lode Claim, which is located in the NE 1/4 of the SW 1/4 and NW 1/4 of the SW 1/4 of Section 4, Township 7 South, Range 30 East, Gila & Salt River Base and Meridian, Greenlee County, Arizona, Gila River Mining District.
2. The type of corner and location monuments used are wood 2"x2"x48" posts and metal tags with location information written thereon.
3. The bearings and distances in degrees and feet between claim corners are as depicted on the above map.

**Attn: David Bertuch
BHP Mineral Resources Inc.
180 Magee Suite 134
Tucson, Arizona 85704**

NOTICE IS HEREBY GIVEN that the BEGOÑA 174
_____ lode mining claim has been located
by BHP Mineral Resources Inc. whose current mailing
address is 180 Magee Suite 134
Tucson, Arizona 85704

RECEIVED
BLM AZ STATE OFFICE
JUL 22 A 8:58
PHOENIX, ARIZONA

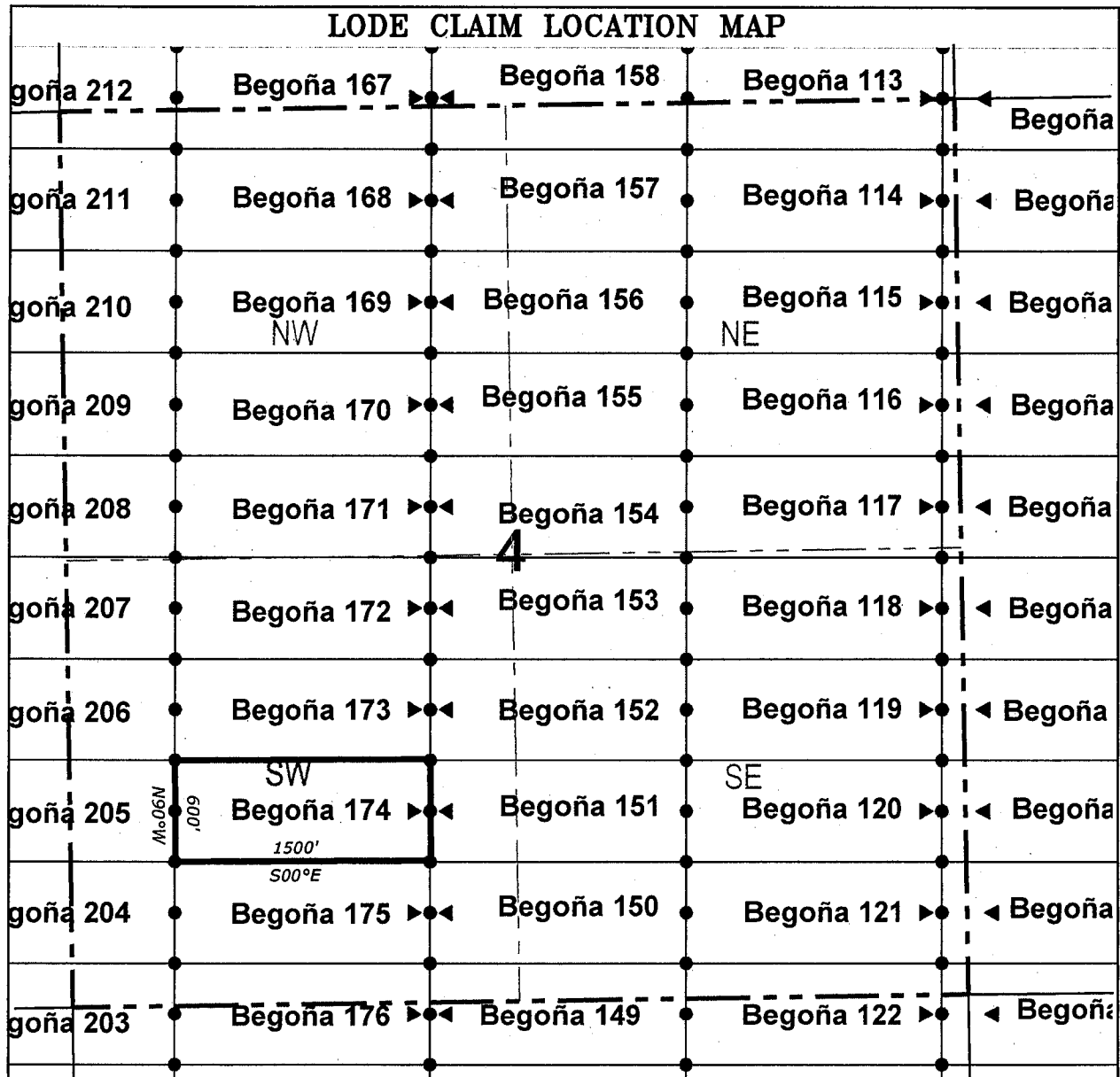
The location monument on which this notice is posted is situated within Section 4, Township 7
South, Range 30 East, Gila Salt River Base and Meridian, Arizona and this claim encompasses portions
of the following quarter section (s), section (s), Township (s) and Range (s) SE 1/4 of the SW 1/4, NE 1/4 of
the SW 1/4, NW 1/4 of the SW 1/4 and SW 1/4 of the SW 1/4 of Section 4, Township 7 South, Range 30 East,
Gila & Salt River Base and Meridian, Greenlee County, Arizona, Gila River Mining District.

The locality of this claim with reference to some natural object or permanent monument and additional information (if any) concerning its locality are as follows: 1552 feet north and 7389 feet east from the southeast corner of Section 6, Township 7 South, Range 30 East, to the northeast corner of said claim.

DATED AND POSTED on the ground this 30th day of May, 2019.

LOCATOR (s) BHP Mineral Resources Inc. AGENT: T. Robert Breen /
180 Magee Suite 134
Tucson, AZ 85704

AMC456522



● Corner Posts

▲ Location Monuments

Scale: 1"=1000'



1. The above map depicts the **BEGOÑA 174** Lode Claim, which is located in the SE 1/4 of the SW 1/4, NE 1/4 of the SW 1/4, NW 1/4 of the SW 1/4 and SW 1/4 of the SW 1/4 of Section 4, Township 7 South, Range 30 East, Gila & Salt River Base and Meridian, Greenlee County, Arizona, Gila River Mining District.
2. The type of corner and location monuments used are wood 2"x2"x48" posts and metal tags with location information written thereon.
3. The bearings and distances in degrees and feet between claim corners are as depicted on the above map.

When recorded return to:

Attn: David Bertuch
BHP Mineral Resources Inc.
180 Magee Suite 134
Tucson, Arizona 85704

LOCATION NOTICE FOR LODE MINING CLAIM

NOTICE IS HEREBY GIVEN that the BEGOÑA 175
_____ lode mining claim has been located
by BHP Mineral Resources Inc. whose current mailing
address is 180 Magee Suite 134
Tucson, Arizona 85704

RECEIVED
BLM AZ STATE OFFICE
JUL 22 A 8:58
PHOENIX, ARIZONA

The general course of this claim is East/West and it is situated in Greenlee
County, Arizona. This claim is 1500 feet in length and 600 feet in width. This claim runs
from the location monument on which this location notice is posted approximately 10 feet in a
easterly direction to the east end line and 1490 feet in a westerly direction to the
west end line. This claim is marked by six monuments, one at each corner and one at the center of each
end line of the claim.

The location monument on which this notice is posted is situated within Section 4, Township 7
South, Range 30 East, Gila Salt River Base and Meridian, Arizona and this claim encompasses portions
of the following quarter section (s), section (s), Township (s) and Range (s) SE 1/4 of the SW 1/4 and SW 1/4
of the SW 1/4 of Section 4, Township 7 South, Range 30 East, Gila & Salt River Base and Meridian, Greenlee
County, Arizona, Gila River Mining District.

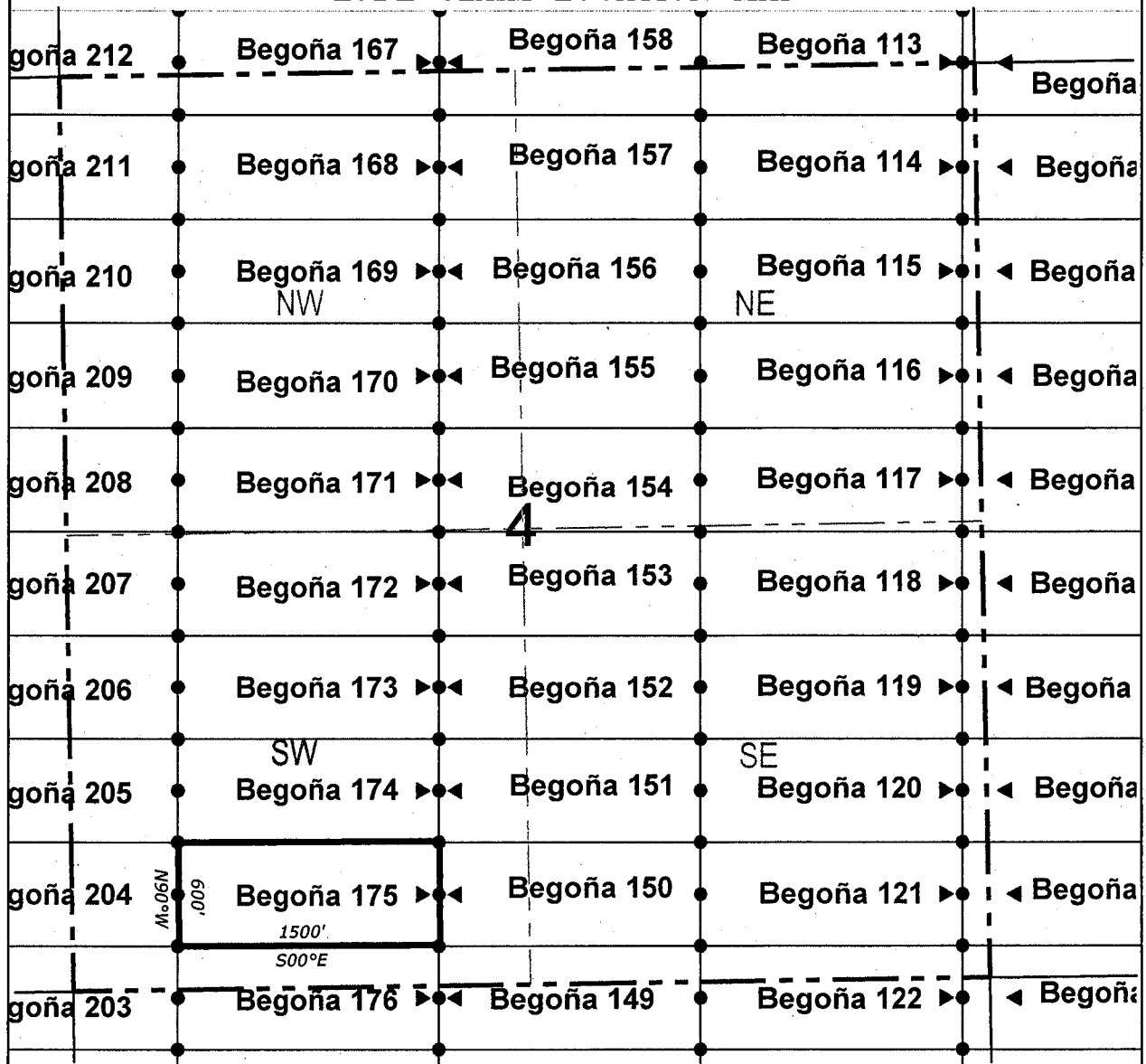
The locality of this claim with reference to some natural object or permanent monument and additional information
(if any) concerning its locality are as follows: 952 feet north and 7389 feet east from the southeast corner of
Section 6, Township 7 South, Range 30 East, to the northeast corner of said claim.

DATED AND POSTED on the ground this 30th day of May, 2019

LOCATOR (s) BHP Mineral Resources Inc. AGENT: T. Robert Breen/
180 Magee Suite 134
Tucson, AZ 85704

AMC456523

LODE CLAIM LOCATION MAP



● Corner Posts

▲ Location Monuments

Scale: 1"=1000'



1. The above map depicts the **BEGOÑA 175** Lode Claim, which is located in the SE 1/4 of the SW 1/4 and SW 1/4 of the SW 1/4 of Section 4, Township 7 South, Range 30 East, Gila & Salt River Base and Meridian, Greenlee County, Arizona, Gila River Mining District.
2. The type of corner and location monuments used are wood 2"x2"x48" posts and metal tags with location information written thereon.
3. The bearings and distances in degrees and feet between claim corners are as depicted on the above map.

Attn: David Bertuch
BHP Mineral Resources Inc.
180 Magee Suite 134
Tucson, Arizona 85704

NOTICE IS HEREBY GIVEN that the BEGOÑA 176
_____ lode mining claim has been located
by BHP Mineral Resources Inc. whose current mailing
address is 180 Magee Suite 134
Tucson, Arizona 85704

RECEIVED
BLMAZ STATE OFFICE
2019 JUL 22 A 8:58
PHOENIX, ARIZONA

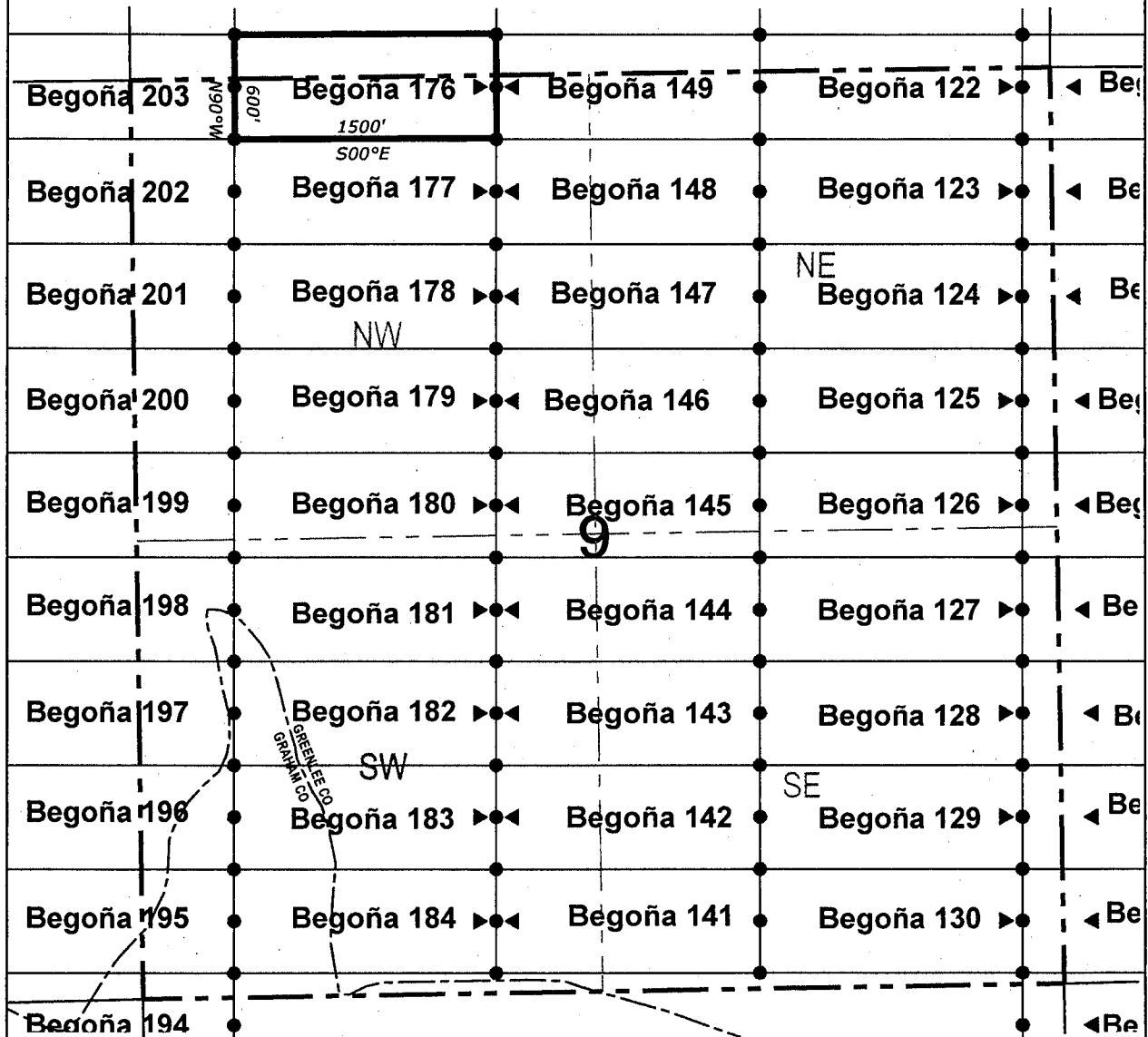
The location monument on which this notice is posted is situated within Section 9, Township 7
South, Range 30 East, Gila Salt River Base and Meridian, Arizona and this claim encompasses portions
of the following quarter section (s), section (s), Township (s) and Range (s) NE 1/4 of the NW 1/4 and NW 1/4
of the NW 1/4 of Section 9, and SE 1/4 of the SW 1/4 and SW 1/4 of the SW 1/4 of Section 4, Township 7
South, Range 30 East, Gila & Salt River Base and Meridian, Greenlee County, Arizona, Gila River Mining
District.

The locality of this claim with reference to some natural object or permanent monument and additional information (if any) concerning its locality are as follows: 352 feet north and 7389 feet east from the southeast corner of Section 6, Township 7 South, Range 30 East, to the northeast corner of said claim.

LOCATOR (s) BHP Mineral Resources Inc. AGENT: T. Robert Breen /
180 Magee Suite 134
Tucson, AZ 85704

AMC456524

LODE CLAIM LOCATION MAP



● Corner Posts

▲ Location Monuments

Scale: 1"=1000'



1. The above map depicts the **BEGOÑA 176** Lode Claim, which is located in the NE 1/4 of the NW 1/4 and NW 1/4 of the NW 1/4 of Section 9, and SE 1/4 of the SW 1/4 and SW 1/4 of the SW 1/4 of Section 4, Township 7 South, Range 30 East, Gila & Salt River Base and Meridian, Greenlee County, Arizona, Gila River Mining District.
2. The type of corner and location monuments used are wood 2"x2"x48" posts and metal tags with location information written thereon.
3. The bearings and distances in degrees and feet between claim corners are as depicted on the above map.

When recorded return to:

Attn: David Bertuch
BHP Mineral Resources Inc.
180 Magee Suite 134
Tucson, Arizona 85704

LOCATION NOTICE FOR LODE MINING CLAIM

NOTICE IS HEREBY GIVEN that the BEGOÑA 177
_____ lode mining claim has been located
by BHP Mineral Resources Inc. whose current mailing
address is 180 Magee Suite 134
Tucson, Arizona 85704

RECEIVED
BLM AZ STATE OFFICE
2019 JUL 22 A 8:58
PHOENIX, ARIZONA

The general course of this claim is East/West and it is situated in Greenlee
County, Arizona. This claim is 1500 feet in length and 600 feet in width. This claim runs
from the location monument on which this location notice is posted approximately 10 feet in a
easterly direction to the east end line and 1490 feet in a westerly direction to the
west end line. This claim is marked by six monuments, one at each corner and one at the center of each
end line of the claim.

The location monument on which this notice is posted is situated within Section 9, Township 7
South, Range 30 East, Gila Salt River Base and Meridian, Arizona and this claim encompasses portions
of the following quarter section (s), section (s), Township (s) and Range (s) NE 1/4 of the NW 1/4 and NW 1/4
of the NW 1/4 of Section 9, Township 7 South, Range 30 East, Gila & Salt River Base and Meridian, Greenlee
County, Arizona, Gila River Mining District.


The locality of this claim with reference to some natural object or permanent monument and additional information
(if any) concerning its locality are as follows: 248 feet south and 7389 feet east from the southeast corner of
Section 6, Township 7 South, Range 30 East, to the northeast corner of said claim.

DATED AND POSTED on the ground this 30th day of May, 2019

LOCATOR (s) BHP Mineral Resources Inc. AGENT: T. Robert Breen
180 Magee Suite 134
Tucson, AZ 85704

AMC456525

LODE CLAIM LOCATION MAP



● Corner Posts

▲ Location Monuments

Scale: 1"=1000'



1. The above map depicts the **BEGOÑA 177** Lode Claim, which is located in the NE 1/4 of the NW 1/4 and NW 1/4 of the NW 1/4 of Section 9, Township 7 South, Range 30 East, Gila & Salt River Base and Meridian, Greenlee County, Arizona, Gila River Mining District.
2. The type of corner and location monuments used are wood 2"x2"x48" posts and metal tags with location information written thereon.
3. The bearings and distances in degrees and feet between claim corners are as depicted on the above map.

Attn: David Bertuch
BHP Mineral Resources Inc.
180 Magee Suite 134
Tucson, Arizona 85704

NOTICE IS HEREBY GIVEN that the BEGOÑA 178
_____ lode mining claim has been located
by BHP Mineral Resources Inc. whose current mailing
address is 180 Magee Suite 134
Tucson, Arizona 85704

RECEIVED
BLMAZ STATE OFFICE
2019 JUL 22 A 8:58
PHOENIX, ARIZONA

The general course of this claim is East/West and it is situated in Greenlee County, Arizona. This claim is 1500 feet in length and 600 feet in width. This claim runs from the location monument on which this location notice is posted approximately 10 feet in a easterly direction to the east end line and 1490 feet in a westerly direction to the west end line. This claim is marked by six monuments, one at each corner and one at the center of each end line of the claim.

The location monument on which this notice is posted is situated within Section 9, Township 7 South, Range 30 East, Gila Salt River Base and Meridian, Arizona and this claim encompasses portions of the following quarter section (s), section (s), Township (s) and Range (s) NE 1/4 of the NW 1/4, NW 1/4 of the NW 1/4, SW 1/4 of the NW 1/4 and SE 1/4 of the NW 1/4 of Section 9, Township 7 South, Range 30 East, Gila & Salt River Base and Meridian, Greenlee County, Arizona, Gila River Mining District.

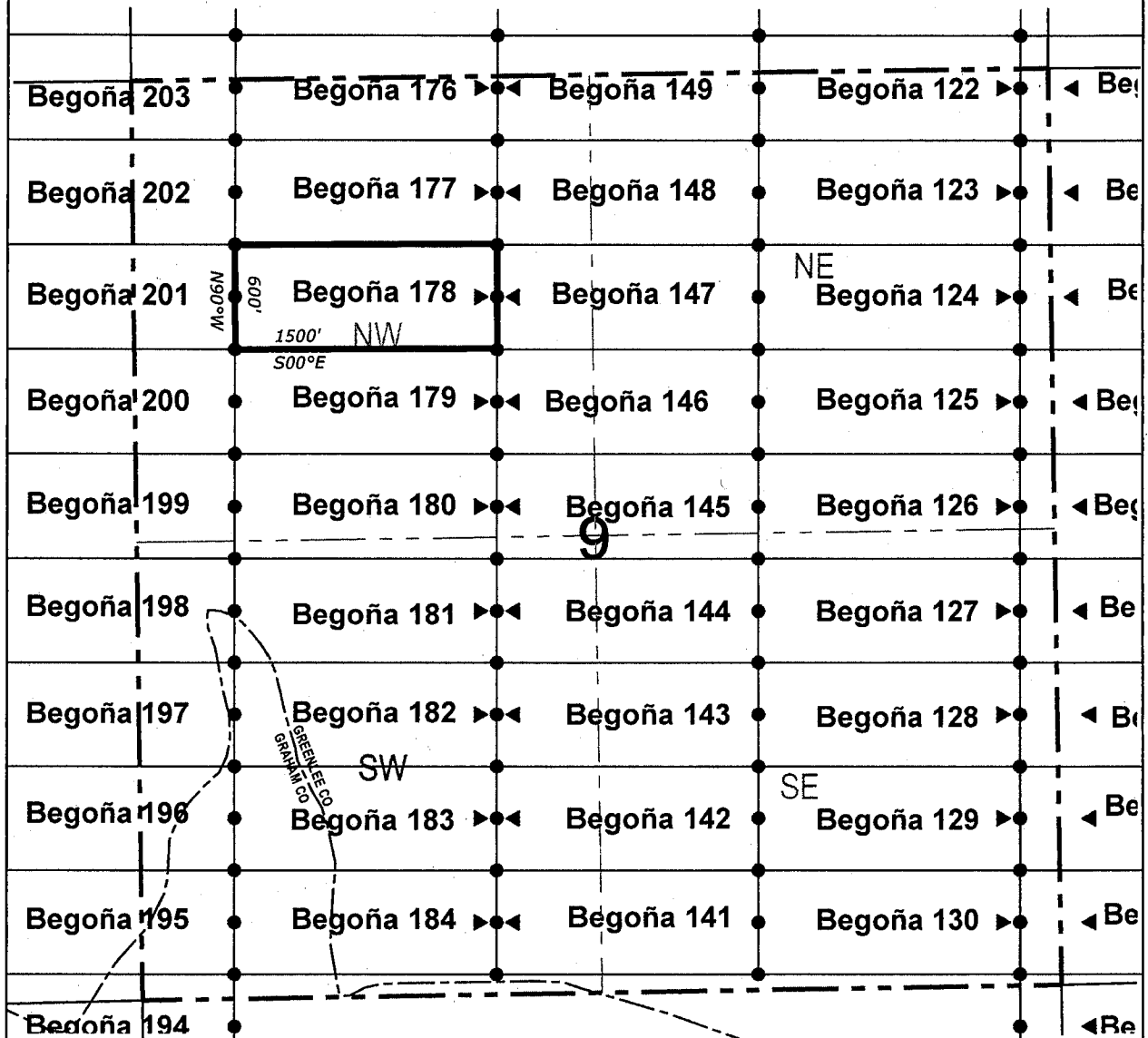
The locality of this claim with reference to some natural object or permanent monument and additional information (if any) concerning its locality are as follows: 848 feet south and 7389 feet east from the southeast corner of Section 6, Township 7 South, Range 30 East, to the northeast corner of said claim.

DATED AND POSTED on the ground this 30th day of May, 2019

LOCATOR (s) BHP Mineral Resources Inc. AGENT: T. Robert Breen /
180 Magee Suite 134
Tucson, AZ 85704

AMC 456526

LODE CLAIM LOCATION MAP



● Corner Posts

▲ Location Monuments

Scale: 1"=1000'



1. The above map depicts the **BEGOÑA 178** Lode Claim, which is located in the NE 1/4 of the NW 1/4, NW 1/4 of the NW 1/4, SW 1/4 of the NW 1/4 and SE 1/4 of the NW 1/4 of Section 9, Township 7 South, Range 30 East, Gila & Salt River Base and Meridian, Greenlee County, Arizona, Gila River Mining District.
2. The type of corner and location monuments used are wood 2"x2"x48" posts and metal tags with location information written thereon.
3. The bearings and distances in degrees and feet between claim corners are as depicted on the above map.

When recorded return to:

Attn: David Bertuch
BHP Mineral Resources Inc.
180 Magee Suite 134
Tucson, Arizona 85704

LOCATION NOTICE FOR LODE MINING CLAIM

NOTICE IS HEREBY GIVEN that the BEGOÑA 179
_____ lode mining claim has been located
by BHP Mineral Resources Inc. whose current mailing
address is 180 Magee Suite 134
Tucson, Arizona 85704

RECEIVED
BLM AZ STATE OFFICE
2019 JUL 22 A 8:58
PHOENIX, ARIZONA

The general course of this claim is East/West and it is situated in Greenlee
County, Arizona. This claim is 1500 feet in length and 600 feet in width. This claim runs
from the location monument on which this location notice is posted approximately 10 feet in a
easterly direction to the east end line and 1490 feet in a westerly direction to the
west end line. This claim is marked by six monuments, one at each corner and one at the center of each
end line of the claim.

The location monument on which this notice is posted is situated within Section 9, Township 7
South, Range 30 East, Gila Salt River Base and Meridian, Arizona and this claim encompasses portions
of the following quarter section (s), section (s), Township (s) and Range (s) SE 1/4 of the NW 1/4 and SW 1/4
of the NW 1/4 of Section 9, Township 7 South, Range 30 East, Gila & Salt River Base and Meridian, Greenlee
County, Arizona, Gila River Mining District.

The locality of this claim with reference to some natural object or permanent monument and additional information
(if any) concerning its locality are as follows: 1448 feet south and 7389 feet east from the southeast corner of
Section 6, Township 7 South, Range 30 East, to the northeast corner of said claim.

DATED AND POSTED on the ground this 30th day of May 2019

LOCATOR (s) BHP Mineral Resources Inc. AGENT: T. Robert Breen /
180 Magee Suite 134
Tucson, AZ 85704

AMC456527

LODE CLAIM LOCATION MAP

Begoña 203	Begoña 176	Begoña 149	Begoña 122	Begoña 121
Begoña 202	Begoña 177	Begoña 148	Begoña 123	Begoña 122
Begoña 201	Begoña 178	Begoña 147	Begoña 124	Begoña 123
Begoña 200	Begoña 179	Begoña 146	Begoña 125	Begoña 124
Begoña 199	Begoña 180	Begoña 145	Begoña 126	Begoña 125
Begoña 198	Begoña 181	Begoña 144	Begoña 127	Begoña 126
Begoña 197	Begoña 182	Begoña 143	Begoña 128	Begoña 127
Begoña 196	Begoña 183	Begoña 142	Begoña 129	Begoña 128
Begoña 195	Begoña 184	Begoña 141	Begoña 130	Begoña 129
Begoña 194				Begoña 128

NE

NW

SE

SW

M006N

1500'

500°E

GREENLEE CO.

GRAHAM CO.

1. The above map depicts the **BEGOÑA 179** Lode Claim, which is located in the SE 1/4 of the NW 1/4 and SW 1/4 of the NW 1/4 of Section 9, Township 7 South, Range 30 East, Gila & Salt River Base and Meridian, Greenlee County, Arizona, Gila River Mining District.
2. The type of corner and location monuments used are wood 2"x2"x48" posts and metal tags with location information written thereon.
3. The bearings and distances in degrees and feet between claim corners are as depicted on the above map.

Attn: David Bertuch
BHP Mineral Resources Inc.
180 Magee Suite 134
Tucson, Arizona 85704

NOTICE IS HEREBY GIVEN that the BEGOÑA 180
_____ lode mining claim has been located
by BHP Mineral Resources Inc. whose current mailing
address is 180 Magee Suite 134
Tucson, Arizona 85704

RECEIVED
BLMAZ STATE OFFICE
2019 JUL 22 A 8:58
PHOENIX, ARIZONA

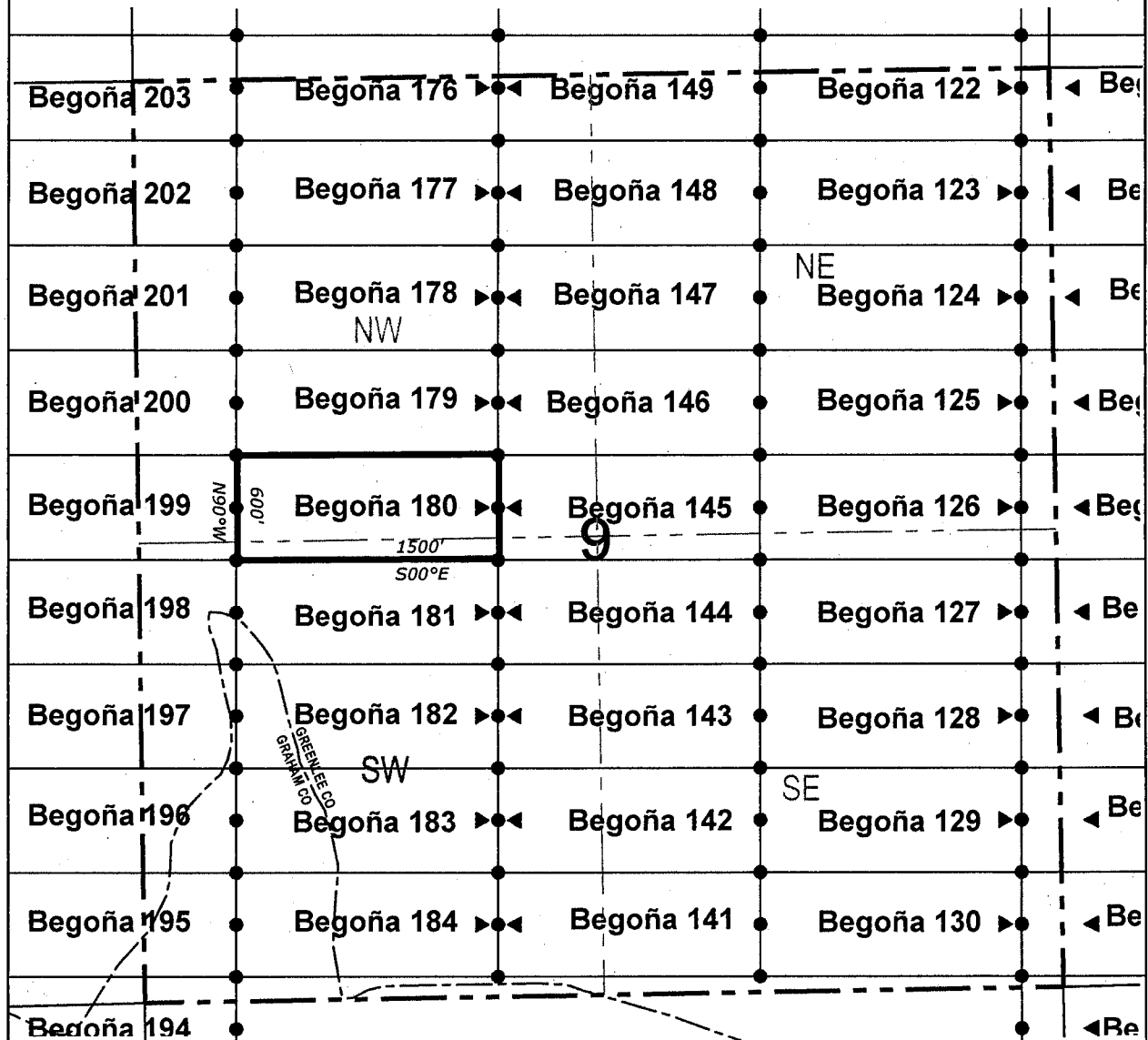
The location monument on which this notice is posted is situated within Section 9, Township 7
South, Range 30 East, Gila Salt River Base and Meridian, Arizona and this claim encompasses portions
of the following quarter section (s), section (s), Township (s) and Range (s) SE 1/4 of the NW 1/4, SW 1/4 of
the NW 1/4, NW 1/4 of the SW 1/4 and NE 1/4 of the SW 1/4 of Section 9, Township 7 South, Range 30 East,
Gila & Salt River Base and Meridian, Greenlee County, Arizona, Gila River Mining District.

The locality of this claim with reference to some natural object or permanent monument and additional information (if any) concerning its locality are as follows: 2048 feet south and 7389 feet east from the southeast corner of Section 6, Township 7 South, Range 30 East, to the northeast corner of said claim.

LOCATOR (s) BHP Mineral Resources Inc. AGENT: T. Robert Breen /
180 Magee Suite 134
Tucson, AZ 85704

AMC 456528

LODE CLAIM LOCATION MAP



● Corner Posts

▲ Location Monuments

Scale: 1"=1000'



1. The above map depicts the **BEGOÑA 180** Lode Claim, which is located in the SE 1/4 of the NW 1/4, SW 1/4 of the NW 1/4, NW 1/4 of the SW 1/4 and NE 1/4 of the SW 1/4 of Section 9, Township 7 South, Range 30 East, Gila & Salt River Base and Meridian, Greenlee County, Arizona, Gila River Mining District.
2. The type of corner and location monuments used are wood 2"x2"x48" posts and metal tags with location information written thereon.
3. The bearings and distances in degrees and feet between claim corners are as depicted on the above map.

Attn: David Bertuch
BHP Mineral Resources Inc.
180 Magee Suite 134
Tucson, Arizona 85704

NOTICE IS HEREBY GIVEN that the BEGOÑA 181

RECEIVED
BLM AZ STATE OFFICE
2019 JUL 22 A 8:58
PHOENIX, ARIZONA

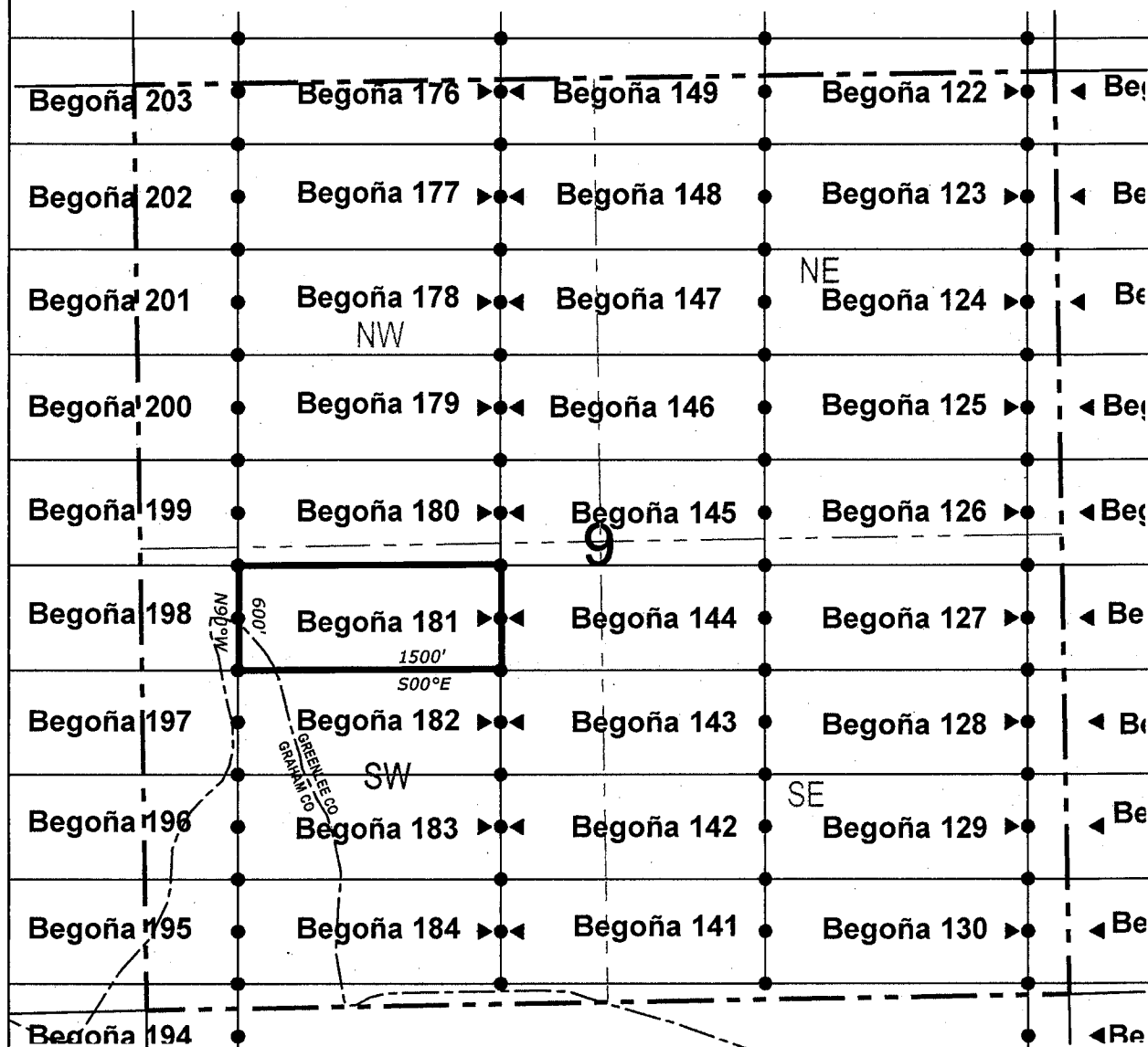
AMC456529

The locality of this claim with reference to some natural object or permanent monument and additional information (if any) concerning its locality are as follows: 2648 feet south and 7389 feet east from the southeast corner of Section 6, Township 7 South, Range 30 East, to the northeast corner of said claim.

DATED AND POSTED on the ground this 30th day of May 2019

LOCATOR (s) BHP Mineral Resources Inc. AGENT: T. Robert Breen
180 Magee Suite 134
Tucson, AZ 85704

LODE CLAIM LOCATION MAP



● Corner Posts

▲ Location Monuments

Scale: 1"=1000'



1. The above map depicts the **BEGOÑA 181** Lode Claim, which is located in the NE 1/4 of the SW 1/4 and NW 1/4 of the SW 1/4 of Section 9, Township 7 South, Range 30 East, Gila & Salt River Base and Meridian, Greenlee County and Graham County, Arizona, Gila River Mining District.
2. The type of corner and location monuments used are wood 2"x2"x48" posts and metal tags with location information written thereon.
3. The bearings and distances in degrees and feet between claim corners are as depicted on the above map.

Attn: David Bertuch
BHP Mineral Resources Inc.
180 Magee Suite 134
Tucson, Arizona 85704

NOTICE IS HEREBY GIVEN that the BEGOÑA 182
_____ lode mining claim has been located
by BHP Mineral Resources Inc. whose current mailing
address is 180 Magee Suite 134
Tucson, Arizona 85704

RECEIVED
BLM AZ STATE OFFICE
JUL 22 A 8:58
PHOENIX, ARIZONA

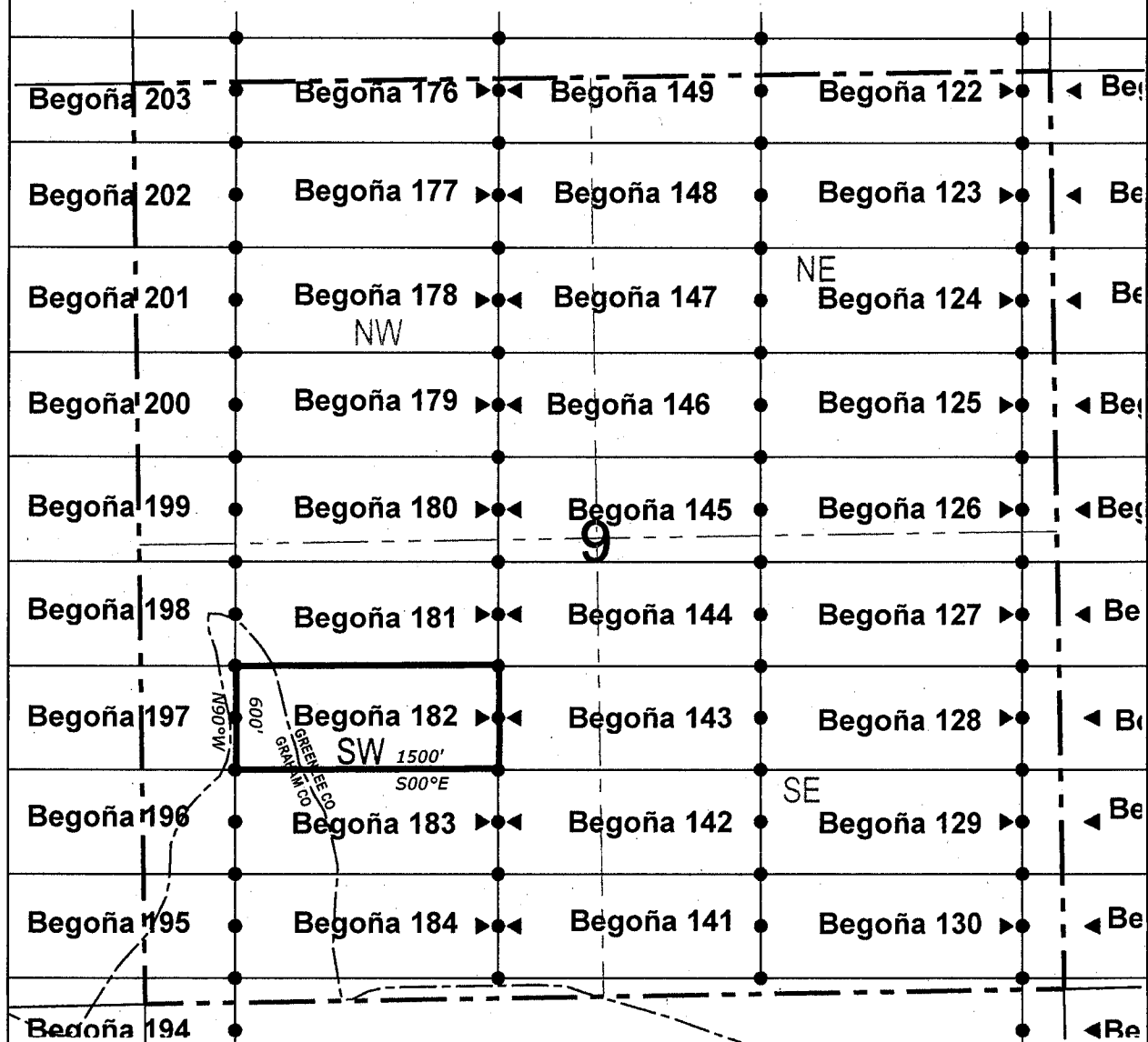
The location monument on which this notice is posted is situated within Section 9, Township 7
South, Range 30 East, Gila Salt River Base and Meridian, Arizona and this claim encompasses portions
of the following quarter section (s), section (s), Township (s) and Range (s) NE 1/4 of the SW 1/4 and NW 1/4
of the SW 1/4 of Section 9, Township 7 South, Range 30 East, Gila & Salt River Base and Meridian, Greenlee
County and Graham County, Arizona, Gila River Mining District.

The locality of this claim with reference to some natural object or permanent monument and additional information (if any) concerning its locality are as follows: 3248 feet south and 7389 feet east from the southeast corner of Section 6, Township 7 South, Range 30 East, to the northeast corner of said claim.

LOCATOR (s) BHP Mineral Resources Inc. AGENT: T. Robert Breen
180 Magee Suite 134
Tucson, AZ 85704

AMC 456530

LODE CLAIM LOCATION MAP



● Corner Posts

▲ Location Monuments

Scale: 1"=1000'



1. The above map depicts the **BEGOÑA 182** Lode Claim, which is located in the NE 1/4 of the SW 1/4 and NW 1/4 of the SW 1/4 of Section 9, Township 7 South, Range 30 East, Gila & Salt River Base and Meridian, Greenlee County and Graham County, Arizona, Gila River Mining District.
2. The type of corner and location monuments used are wood 2"x2"x48" posts and metal tags with location information written thereon.
3. The bearings and distances in degrees and feet between claim corners are as depicted on the above map.

When recorded return to:

Attn: David Bertuch
BHP Mineral Resources Inc.
180 Magee Suite 134
Tucson, Arizona 85704

LOCATION NOTICE FOR LODE MINING CLAIM

NOTICE IS HEREBY GIVEN that the BEGOÑA 183
_____ lode mining claim has been located
by BHP Mineral Resources Inc. whose current mailing
address is 180 Magee Suite 134
Tucson, Arizona 85704

RECEIVED
BLM AZ STATE OFFICE
2019 JUL 22 A 8:59
PHOENIX, ARIZONA

The general course of this claim is East/West and it is situated in Greenlee/Graham
County, Arizona. This claim is 1500 feet in length and 600 feet in width. This claim runs
from the location monument on which this location notice is posted approximately 10 feet in a
easterly direction to the east end line and 1490 feet in a westerly direction to the
west end line. This claim is marked by six monuments, one at each corner and one at the center of each
end line of the claim.

The location monument on which this notice is posted is situated within Section 9, Township 7
South, Range 30 East, Gila Salt River Base and Meridian, Arizona and this claim encompasses portions
of the following quarter section (s), section (s), Township (s) and Range (s) SE 1/4 of the SW 1/4 and SW 1/4
of the SW 1/4 of Section 9, Township 7 South, Range 30 East, Gila & Salt River Base and Meridian, Greenlee
County and Graham County, Arizona, Gila River Mining District.

The locality of this claim with reference to some natural object or permanent monument and additional information
(if any) concerning its locality are as follows: 3848 feet south and 7389 feet east from the southeast corner of
Section 6, Township 7 South, Range 30 East, to the northeast corner of said claim.

DATED AND POSTED on the ground this 30th day of May, 2019

LOCATOR (s) BHP Mineral Resources Inc. AGENT: T. Robert Breen /
180 Magee Suite 134
Tucson, AZ 85704

AMC456531

LODE CLAIM LOCATION MAP

Claim Number	Claim Number	Claim Number	Claim Number	Claim Number
Begoña 203	Begoña 176	Begoña 149	Begoña 122	Begoña 121
Begoña 202	Begoña 177	Begoña 148	Begoña 123	Begoña 122
Begoña 201	Begoña 178	Begoña 147	Begoña 124	Begoña 123
Begoña 200	Begoña 179	Begoña 146	Begoña 125	Begoña 124
Begoña 199	Begoña 180	Begoña 145	Begoña 126	Begoña 125
Begoña 198	Begoña 181	Begoña 144	Begoña 127	Begoña 126
Begoña 197	Begoña 182	Begoña 143	Begoña 128	Begoña 127
Begoña 196	Begoña 183	Begoña 142	Begoña 129	Begoña 128
Begoña 195	Begoña 184	Begoña 141	Begoña 130	Begoña 129
Begoña 194				Begoña 130

NE
NW
SE
SW

1500'
500'E

MCGN 1009
GREEN CO. LODE CLAIM

1. The above map depicts the **BEGOÑA 183** Lode Claim, which is located in the SE 1/4 of the SW 1/4 and SW 1/4 of the SW 1/4 of Section 9, Township 7 South, Range 30 East, Gila & Salt River Base and Meridian, Greenlee County and Graham County, Arizona, Gila River Mining District.
2. The type of corner and location monuments used are wood 2"x2"x48" posts and metal tags with location information written thereon.
3. The bearings and distances in degrees and feet between claim corners are as depicted on the above map.

**Attn: David Bertuch
BHP Mineral Resources Inc.
180 Magee Suite 134
Tucson, Arizona 85704**

NOTICE IS HEREBY GIVEN that the BEGOÑA 184

RECEIVED
BLM AZ STATE OFFICE
JUL 22 A 8:59
2019
PHOENIX, ARIZONA

The location monument on which this notice is posted is situated within Section 9, Township 7
South, Range 30 East, Gila Salt River Base and Meridian, Arizona and this claim encompasses portions
of the following quarter section (s), section (s), Township (s) and Range (s) SE 1/4 of the SW 1/4 and SW 1/4
of the SW 1/4 of Section 9, Township 7 South, Range 30 East, Gila & Salt River Base and Meridian, Greenlee
County and Graham County, Arizona, Gila River Mining District.

The locality of this claim with reference to some natural object or permanent monument and additional information (if any) concerning its locality are as follows: 4448 feet south and 7389 feet east from the southeast corner of Section 6, Township 7 South, Range 30 East, to the northeast corner of said claim.

DATED AND POSTED on the ground this 30th day of May 2019

LOCATOR (s) BHP Mineral Resources Inc. AGENT: T. Robert Breen /
180 Magee Suite 134
Tucson, AZ 85704

AMC456532

LODE CLAIM LOCATION MAP

LODE CLAIM LOCATION MAP

The map displays a grid of sections numbered 194 to 203. Section 184 is highlighted with a thick black border. The map includes corner posts (dots) and location monuments (triangles). A dashed line indicates the boundary of the Begoña 184 claim, with dimensions 1500' and 500°E. A north arrow is in the top right corner. A legend at the bottom left defines the symbols for corner posts and location monuments. A scale bar at the bottom right indicates 1 inch equals 1000 feet.

● Corner Posts ▲ Location Monuments Scale: 1"=1000'

1. The above map depicts the **BEGOÑA 184** Lode Claim, which is located in the SE 1/4 of the SW 1/4 and SW 1/4 of the SW 1/4 of Section 9, Township 7 South, Range 30 East, Gila & Salt River Base and Meridian, Greenlee County and Graham County, Arizona, Gila River Mining District.
2. The type of corner and location monuments used are wood 2"x2"x48" posts and metal tags with location information written thereon.
3. The bearings and distances in degrees and feet between claim corners are as depicted on the above map.

1. The above map depicts the **BEGOÑA 184** Lode Claim, which is located in the SE 1/4 of the SW 1/4 and SW 1/4 of the SW 1/4 of Section 9, Township 7 South, Range 30 East, Gila & Salt River Base and Meridian, Greenlee County and Graham County, Arizona, Gila River Mining District.
2. The type of corner and location monuments used are wood 2"x2"x48" posts and metal tags with location information written thereon.
3. The bearings and distances in degrees and feet between claim corners are as depicted on the above map.

Attn: David Bertuch
BHP Mineral Resources Inc.
180 Magee Suite 134
Tucson, Arizona 85704

NOTICE IS HEREBY GIVEN that the BEGOÑA 190

RECEIVED
BLMAZ STATE OFFICE
JUL 22 A 8:59
PHOENIX, ARIZONA

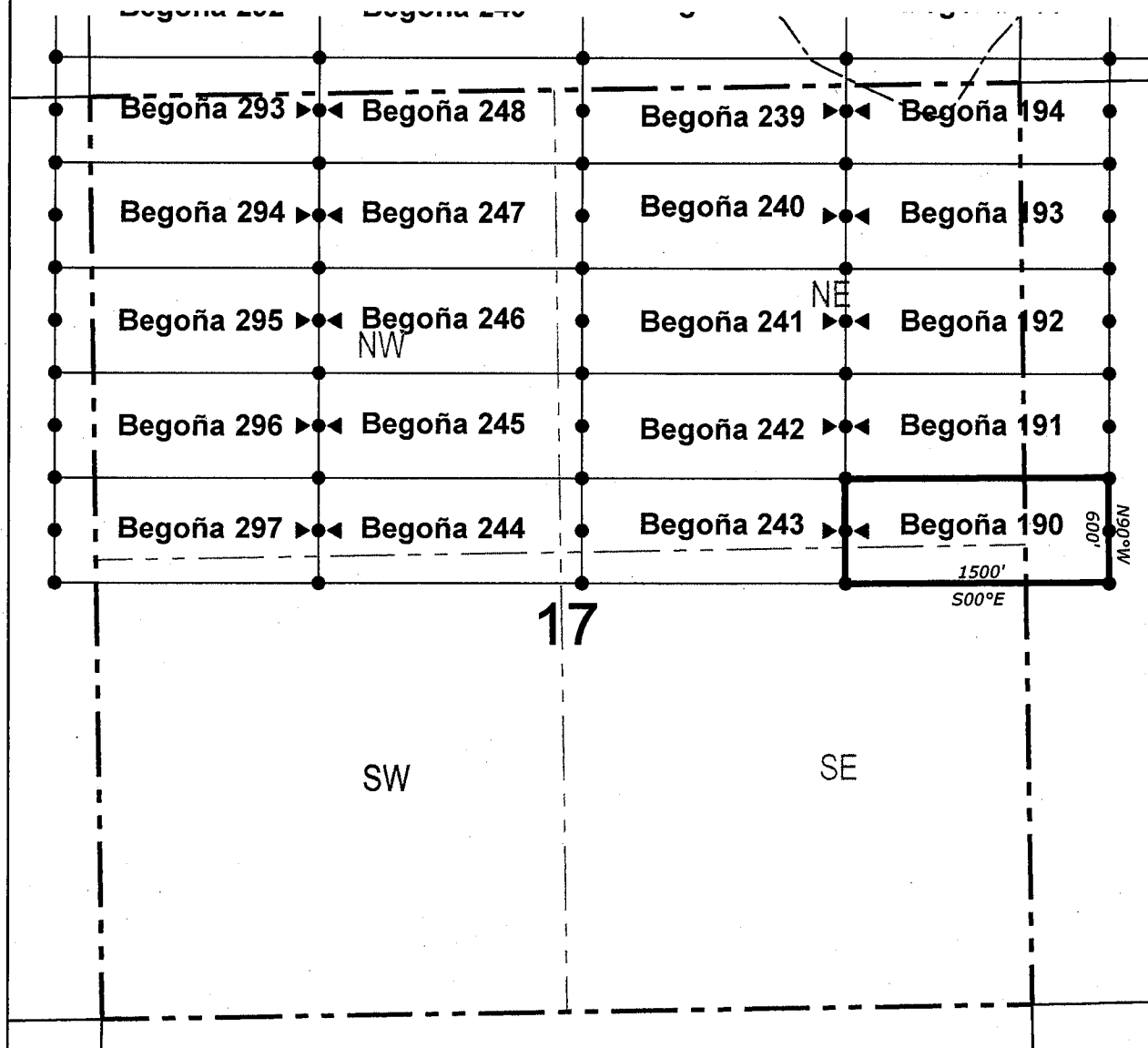
AMC456533

The locality of this claim with reference to some natural object or permanent monument and additional information (if any) concerning its locality are as follows: 7448 feet south and 5889 feet east from the southeast corner of Section 6, Township 7 South, Range 30 East, to the northeast corner of said claim.

DATED AND POSTED on the ground this 30th day of May, 2019

LOCATOR (s) BHP Mineral Resources Inc. AGENT: T. Robert Breen
180 Magee Suite 134
Tucson, AZ 85704

LODE CLAIM LOCATION MAP



● Corner Posts ▲ Location Monuments Scale: 1"=1000'



1. The above map depicts the **BEGOÑA 190** Lode Claim, which is located in the SE 1/4 of the NE 1/4 and NE 1/4 of the SE 1/4 of Section 17, and NW 1/4 of the SW 1/4 and SW 1/4 of the NW 1/4 of Section 16, Township 7 South, Range 30 East, Gila & Salt River Base and Meridian, Graham County, Arizona, Gila River Mining District.
2. The type of corner and location monuments used are wood 2"x2"x48" posts and metal tags with location information written thereon.
3. The bearings and distances in degrees and feet between claim corners are as depicted on the above map.

**Attn: David Bertuch
BHP Mineral Resources Inc.
180 Magee Suite 134
Tucson, Arizona 85704**

NOTICE IS HEREBY GIVEN that the BEGOÑA 191
_____ lode mining claim has been located
by BHP Mineral Resources Inc. whose current mailing
address is 180 Magee Suite 134
Tucson, Arizona 85704

RECEIVED
BLM AZ STATE OFFICE
2019 JUL 22 A 8:59
PHOENIX, ARIZONA

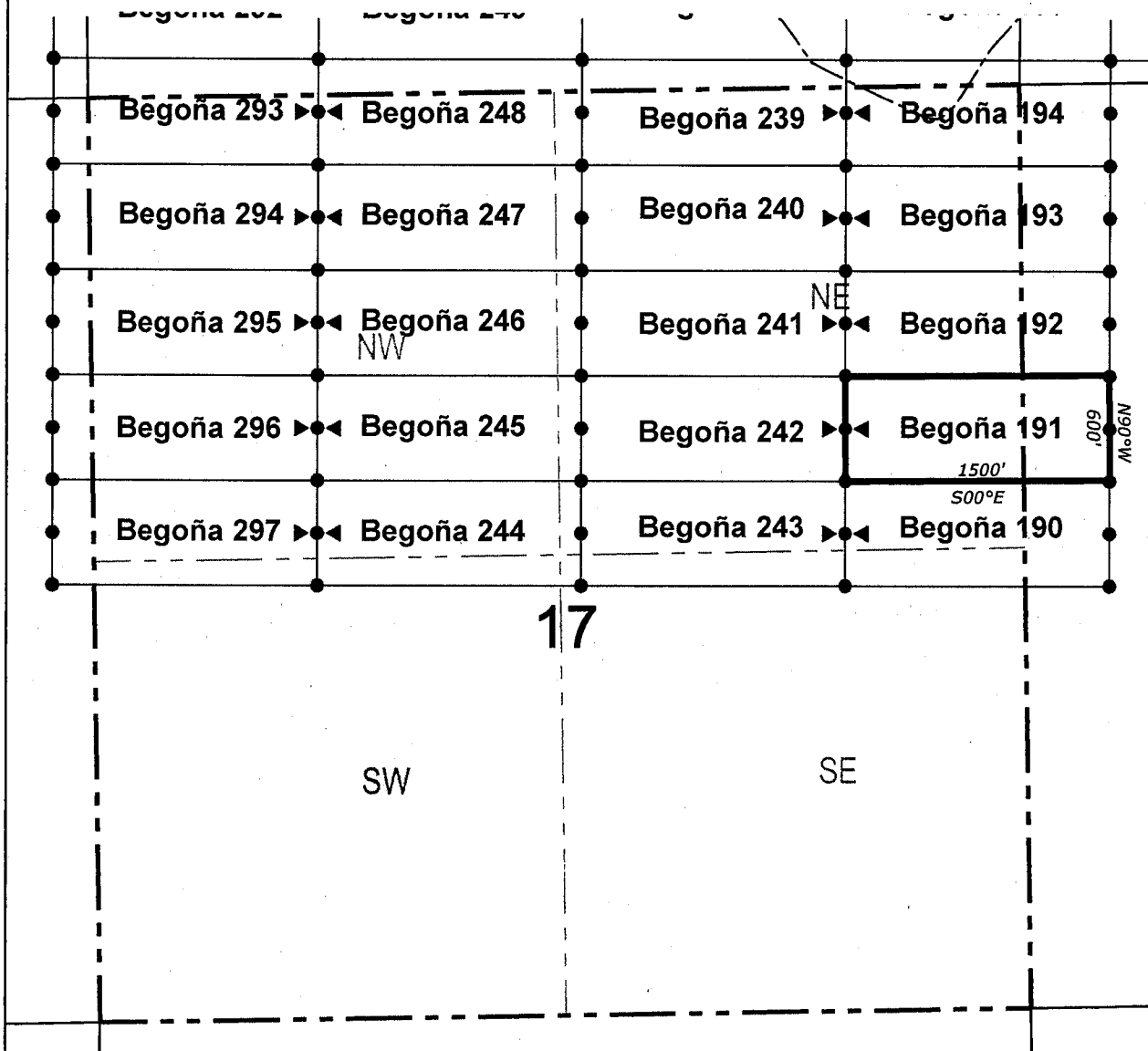
The location monument on which this notice is posted is situated within Section 17, Township 7
South, Range 30 East, Gila Salt River Base and Meridian, Arizona and this claim encompasses portions
of the following quarter section (s), section (s), Township (s) and Range (s) SE 1/4 of the NE 1/4 of Section 17,
and SW 1/4 of the NW 1/4 of Section 16, Township 7 South, Range 30 East, Gila & Salt River Base and
Meridian, Graham County, Arizona, Gila River Mining District.

The locality of this claim with reference to some natural object or permanent monument and additional information (if any) concerning its locality are as follows: 6848 feet south and 5889 feet east from the southeast corner of Section 6, Township 7 South, Range 30 East, to the northeast corner of said claim.

LOCATOR (s) BHP Mineral Resources Inc. AGENT: T. Robert Breen
180 Magee Suite 134
Tucson, AZ 85704

AMC 45657

LODE CLAIM LOCATION MAP



● Corner Posts ▲ Location Monuments Scale: 1"=1000'




1. The above map depicts the **BEGOÑA 191** Lode Claim, which is located in the SE 1/4 of the NE 1/4 of Section 17, and SW 1/4 of the NW 1/4 of Section 16, Township 7 South, Range 30 East, Gila & Salt River Base and Meridian, Graham County, Arizona, Gila River Mining District.
2. The type of corner and location monuments used are wood 2"x2"x48" posts and metal tags with location information written thereon.
3. The bearings and distances in degrees and feet between claim corners are as depicted on the above map.

When recorded return to:

Attn: David Bertuch
BHP Mineral Resources Inc.
180 Magee Suite 134
Tucson, Arizona 85704

LOCATION NOTICE FOR LODE MINING CLAIM

NOTICE IS HEREBY GIVEN that the BEGOÑA 192
_____ lode mining claim has been located
by BHP Mineral Resources Inc. whose current mailing
address is 180 Magee Suite 134
Tucson, Arizona 85704



The general course of this claim is East/West and it is situated in Graham
County, Arizona. This claim is 1500 feet in length and 600 feet in width. This claim runs
from the location monument on which this location notice is posted approximately 1490 feet in a
easterly direction to the east end line and 10 feet in a westerly direction to the
west end line. This claim is marked by six monuments, one at each corner and one at the center of each
end line of the claim.

The location monument on which this notice is posted is situated within Section 17, Township 7
South, Range 30 East, Gila Salt River Base and Meridian, Arizona and this claim encompasses portions
of the following quarter section (s), section (s), Township (s) and Range (s) SE 1/4 of the NE 1/4 and NE 1/4
of the NE 1/4 of Section 17, and SW 1/4 of the NW 1/4 and NW 1/4 of the NW 1/4 of Section 16,
Township 7 South, Range 30 East, Gila & Salt River Base and Meridian, Graham County, Arizona, Gila River
Mining District.

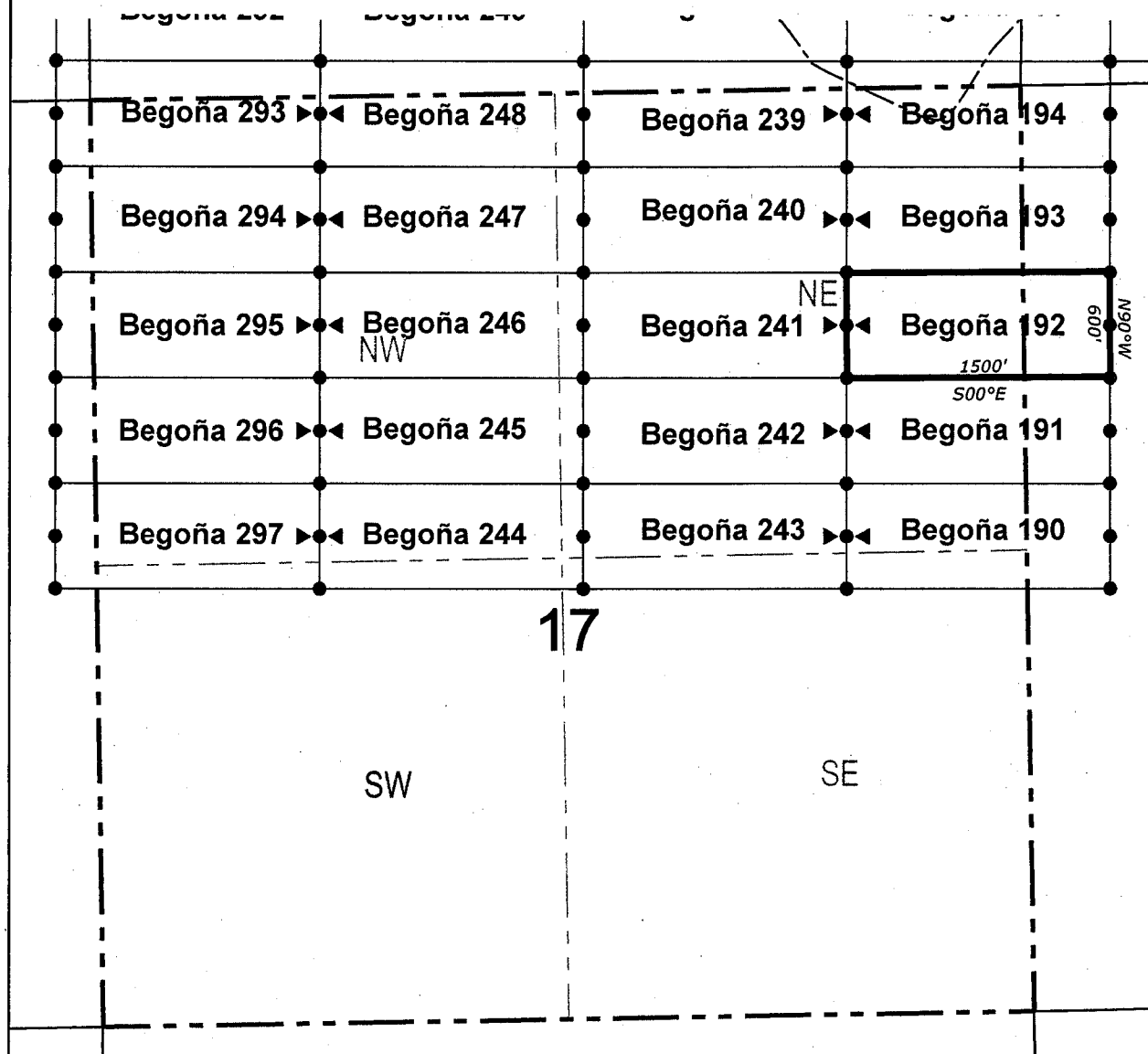
The locality of this claim with reference to some natural object or permanent monument and additional information
(if any) concerning its locality are as follows: 6248 feet south and 5889 feet east from the southeast corner of
Section 6, Township 7 South, Range 30 East, to the northeast corner of said claim.

DATED AND POSTED on the ground this 30th day of May, 2019

LOCATOR (s) BHP Mineral Resources Inc. AGENT: T. Robert Breen /
180 Magee Suite 134
Tucson, AZ 85704

AMC456535

LODE CLAIM LOCATION MAP



● Corner Posts

▲ Location Monuments

Scale: 1"=1000'



1. The above map depicts the **BEGOÑA 192** Lode Claim, which is located in the SE 1/4 of the NE 1/4 and NE 1/4 of the NE 1/4 of Section 17, and SW 1/4 of the NW 1/4 and NW 1/4 of the NW 1/4 of Section 16, Township 7 South, Range 30 East, Gila & Salt River Base and Meridian, Graham County, Arizona, Gila River Mining District.
2. The type of corner and location monuments used are wood 2"x2"x48" posts and metal tags with location information written thereon.
3. The bearings and distances in degrees and feet between claim corners are as depicted on the above map.

When recorded return to:

Attn: David Bertuch
BHP Mineral Resources Inc.
180 Magee Suite 134
Tucson, Arizona 85704

LOCATION NOTICE FOR LODE MINING CLAIM

NOTICE IS HEREBY GIVEN that the BEGOÑA 193
_____ lode mining claim has been located
by BHP Mineral Resources Inc. whose current mailing
address is 180 Magee Suite 134
Tucson, Arizona 85704

RECEIVED
BIMAZ STATE OFFICE
JUL 22 A 8:59
PHOENIX, ARIZONA

The general course of this claim is East/West and it is situated in Graham
County, Arizona. This claim is 1500 feet in length and 600 feet in width. This claim runs
from the location monument on which this location notice is posted approximately 1490 feet in a
easterly direction to the east end line and 10 feet in a westerly direction to the
west end line. This claim is marked by six monuments, one at each corner and one at the center of each
end line of the claim.

The location monument on which this notice is posted is situated within Section 17, Township 7
South, Range 30 East, Gila Salt River Base and Meridian, Arizona and this claim encompasses portions
of the following quarter section (s), section (s), Township (s) and Range (s) NE 1/4 of the NE 1/4 of Section
17, and NW 1/4 of the NW 1/4 of Section 16, Township 7 South, Range 30 East, Gila & Salt River Base and
Meridian, Graham County, Arizona, Gila River Mining District.

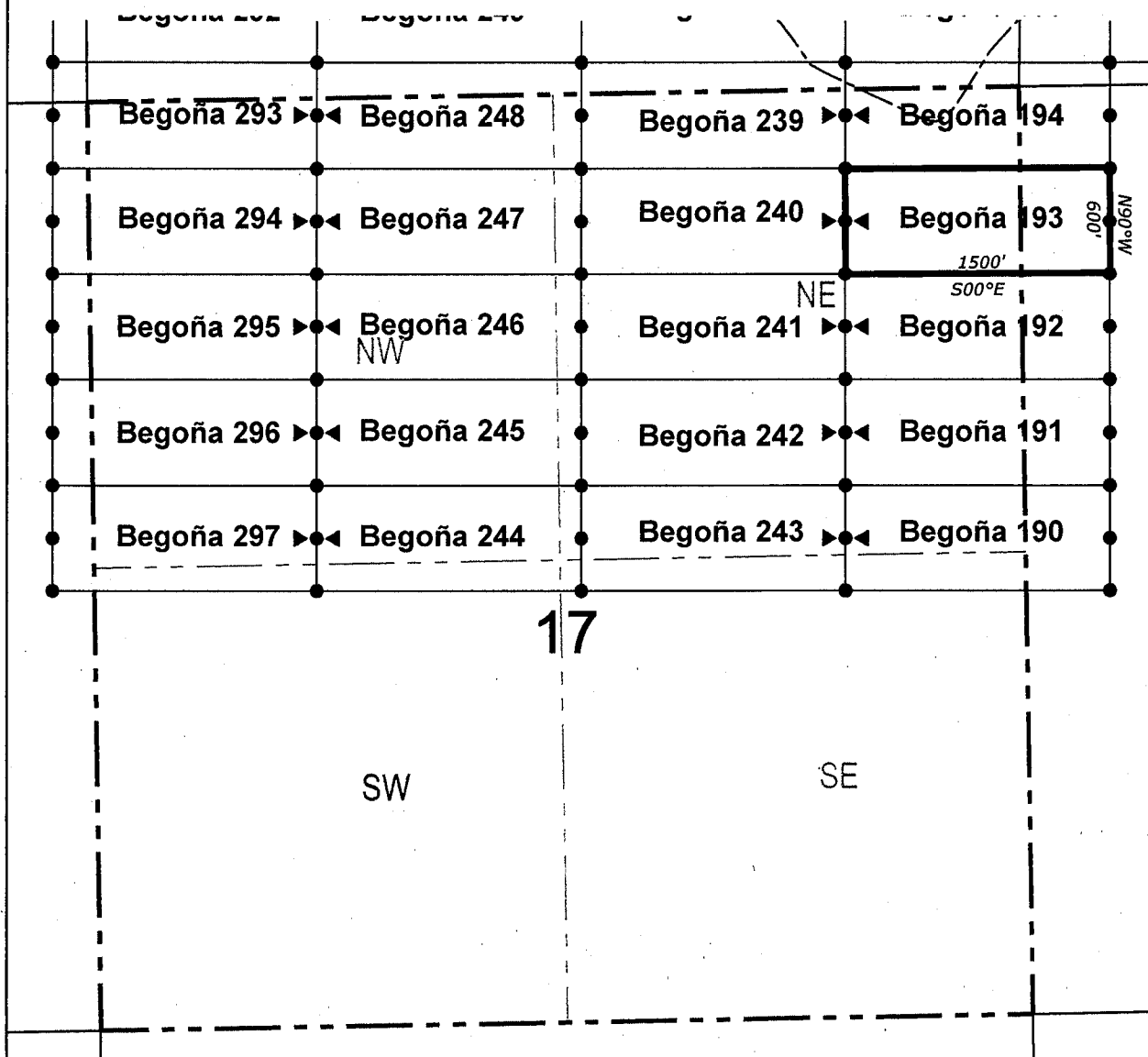
The locality of this claim with reference to some natural object or permanent monument and additional information
(if any) concerning its locality are as follows: 5648 feet south and 5889 feet east from the southeast corner of
Section 6, Township 7 South, Range 30 East, to the northeast corner of said claim.

DATED AND POSTED on the ground this 30th day of May, 2019

LOCATOR (s) BHP Mineral Resources Inc. AGENT: T. Robert Breen
180 Magee Suite 134
Tucson, AZ 85704

AMC456536

LODE CLAIM LOCATION MAP



● Corner Posts ▲ Location Monuments Scale: 1"=1000'



1. The above map depicts the **BEGOÑA 193** Lode Claim, which is located in the NE 1/4 of the NE 1/4 of Section 17, and NW 1/4 of the NW 1/4 of Section 16, Township 7 South, Range 30 East, Gila & Salt River Base and Meridian, Graham County, Arizona, Gila River Mining District.
2. The type of corner and location monuments used are wood 2"x2"x48" posts and metal tags with location information written thereon.
3. The bearings and distances in degrees and feet between claim corners are as depicted on the above map.

When recorded return to:

Attn: David Bertuch
BHP Mineral Resources Inc.
180 Magee Suite 134
Tucson, Arizona 85704

LOCATION NOTICE FOR LODE MINING CLAIM

NOTICE IS HEREBY GIVEN that the BEGOÑA 194
_____ lode mining claim has been located
by BHP Mineral Resources Inc. whose current mailing
address is 180 Magee Suite 134
Tucson, Arizona 85704

RECEIVED
BIMAZ STATE OFFICE
219 JUL 22 A 8:59
PHOENIX, ARIZONA

The general course of this claim is East/West and it is situated in Graham/Greenlee
County, Arizona. This claim is 1500 feet in length and 600 feet in width. This claim runs
from the location monument on which this location notice is posted approximately 1490 feet in a
easterly direction to the east end line and 10 feet in a westerly direction to the
west end line. This claim is marked by six monuments, one at each corner and one at the center of each
end line of the claim.

The location monument on which this notice is posted is situated within Section 17, Township 7
South, Range 30 East, Gila Salt River Base and Meridian, Arizona and this claim encompasses portions
of the following quarter section (s), section (s), Township (s) and Range (s) NE 1/4 of the NE 1/4 of Section
17, NW 1/4 of the NW 1/4 of Section 16, SW 1/4 of the SW 1/4 of Section 9, and SE 1/4 of the SE 1/4
of Section 8, Township 7 South, Range 30 East, Gila & Salt River Base and Meridian, Graham County and
Greenlee County, Arizona, Gila River Mining District.

The locality of this claim with reference to some natural object or permanent monument and additional information
(if any) concerning its locality are as follows: 5648 feet south and 5889 feet east from the southeast corner of
Section 6, Township 7 South, Range 30 East, to the northeast corner of said claim.

DATED AND POSTED on the ground this 30th day of May, 2019.

LOCATOR (s) BHP Mineral Resources Inc. AGENT: T. Robert Breen
180 Magee Suite 134
Tucson, AZ 85704

AMC456537

LODE CLAIM LOCATION MAP

17

SW SE

● Corner Posts ▲ Location Monuments Scale: 1"=1000'

N

- The above map depicts the **BEGOÑA 194** Lode Claim, which is located in the NE 1/4 of the NE 1/4 of Section 17, NW 1/4 of the NW 1/4 of Section 16, SW 1/4 of the SW 1/4 of Section 9, and SE 1/4 of the SE 1/4 of Section 8, Township 7 South, Range 30 East, Gila & Salt River Base and Meridian, Graham County, Arizona, Gila River Mining District.
- The type of corner and location monuments used are wood 2"x2"x48" posts and metal tags with location information written thereon.
- The bearings and distances in degrees and feet between claim corners are as depicted on the above map.

1. The above map depicts the **BEGOÑA 194** Lode Claim, which is located in the NE 1/4 of the NE 1/4 of Section 17, NW 1/4 of the NW 1/4 of Section 16, SW 1/4 of the SW 1/4 of Section 9, and SE 1/4 of the SE 1/4 of Section 8, Township 7 South, Range 30 East, Gila & Salt River Base and Meridian, Graham County, Arizona, Gila River Mining District.
2. The type of corner and location monuments used are wood 2"x2"x48" posts and metal tags with location information written thereon.
3. The bearings and distances in degrees and feet between claim corners are as depicted on the above map.

When recorded return to:

Attn: David Bertuch
BHP Mineral Resources Inc.
180 Magee Suite 134
Tucson, Arizona 85704

LOCATION NOTICE FOR LODE MINING CLAIM

NOTICE IS HEREBY GIVEN that the BEGOÑA 195
_____ lode mining claim has been located
by BHP Mineral Resources Inc. whose current mailing
address is 180 Magee Suite 134
Tucson, Arizona 85704

The general course of this claim is East/West and it is situated in Greenlee/Graham
County, Arizona. This claim is 1500 feet in length and 600 feet in width. This claim runs
from the location monument on which this location notice is posted approximately 1490 feet in a
easterly direction to the east end line and 10 feet in a westerly direction to the
west end line. This claim is marked by six monuments, one at each corner and one at the center of each
end line of the claim.

The location monument on which this notice is posted is situated within Section 8, Township 7
South, Range 30 East, Gila Salt River Base and Meridian, Arizona and this claim encompasses portions
of the following quarter section (s), section (s), Township (s) and Range (s) SE 1/4 of the SE 1/4 of Section 8,
and SW 1/4 of the SW 1/4 of Section 9, Township 7 South, Range 30 East, Gila & Salt River Base and
Meridian, Greenlee County and Graham County, Arizona, Gila River Mining District.

The locality of this claim with reference to some natural object or permanent monument and additional information
(if any) concerning its locality are as follows: 4448 feet south and 5889 feet east from the southeast corner of
Section 6, Township 7 South, Range 30 East, to the northeast corner of said claim.

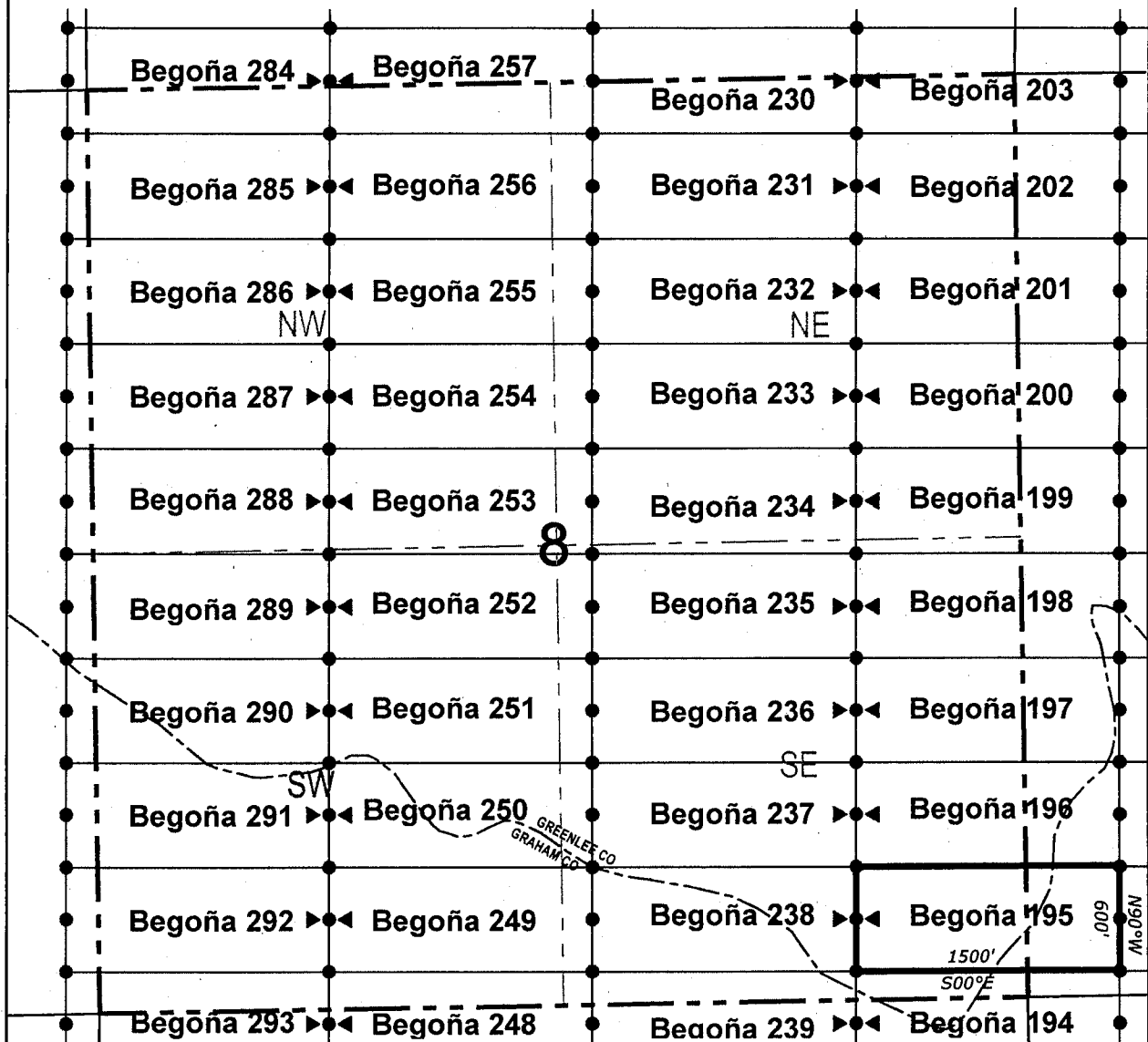
DATED AND POSTED on the ground this 29th day of May 2019

LOCATOR (s) BHP Mineral Resources Inc. AGENT: T. Robert Breen/
180 Magee Suite 134
Tucson, AZ 85704

RECEIVED
BLMAZ STATE OFFICE
2019 JUL 22 A 8:59
PHOENIX, ARIZONA

AMC456538

LODE CLAIM LOCATION MAP



● Corner Posts ▲ Location Monuments Scale: 1"=1000'



1. The above map depicts the **BEGOÑA 195** Lode Claim, which is located in the SE 1/4 of the SE 1/4 of Section 8, and SW 1/4 of the SW 1/4 of Section 9, Township 7 South, Range 30 East, Gila & Salt River Base and Meridian, Greenlee County and Graham County, Arizona, Gila River Mining District.
2. The type of corner and location monuments used are wood 2"x2"x48" posts and metal tags with location information written thereon.
3. The bearings and distances in degrees and feet between claim corners are as depicted on the above map.

When recorded return to:

Attn: David Bertuch
BHP Mineral Resources Inc.
180 Magee Suite 134
Tucson, Arizona 85704

LOCATION NOTICE FOR LODE MINING CLAIM

NOTICE IS HEREBY GIVEN that the BEGOÑA 196
_____ lode mining claim has been located
by BHP Mineral Resources Inc. whose current mailing
address is 180 Magee Suite 134
Tucson, Arizona 85704

RECEIVED
BLM AZ STATE OFFICE
JUL 22 A 8:59
PHOENIX, ARIZONA

The general course of this claim is East/West and it is situated in Greenlee/Graham
County, Arizona. This claim is 1500 feet in length and 600 feet in width. This claim runs
from the location monument on which this location notice is posted approximately 1490 feet in a
easterly direction to the east end line and 10 feet in a westerly direction to the
west end line. This claim is marked by six monuments, one at each corner and one at the center of each
end line of the claim.

The location monument on which this notice is posted is situated within Section 8, Township 7
South, Range 30 East, Gila Salt River Base and Meridian, Arizona and this claim encompasses portions
of the following quarter section (s), section (s), Township (s) and Range (s) SE 1/4 of the SE 1/4 of Section 8,
and SW 1/4 of the SW 1/4 of Section 9, Township 7 South, Range 30 East, Gila & Salt River Base and
Meridian, Greenlee County and Graham County, Arizona, Gila River Mining District. Gila & Salt River Base
and Meridian, Greenlee County and Graham County, Arizona, Gila River Mining District.

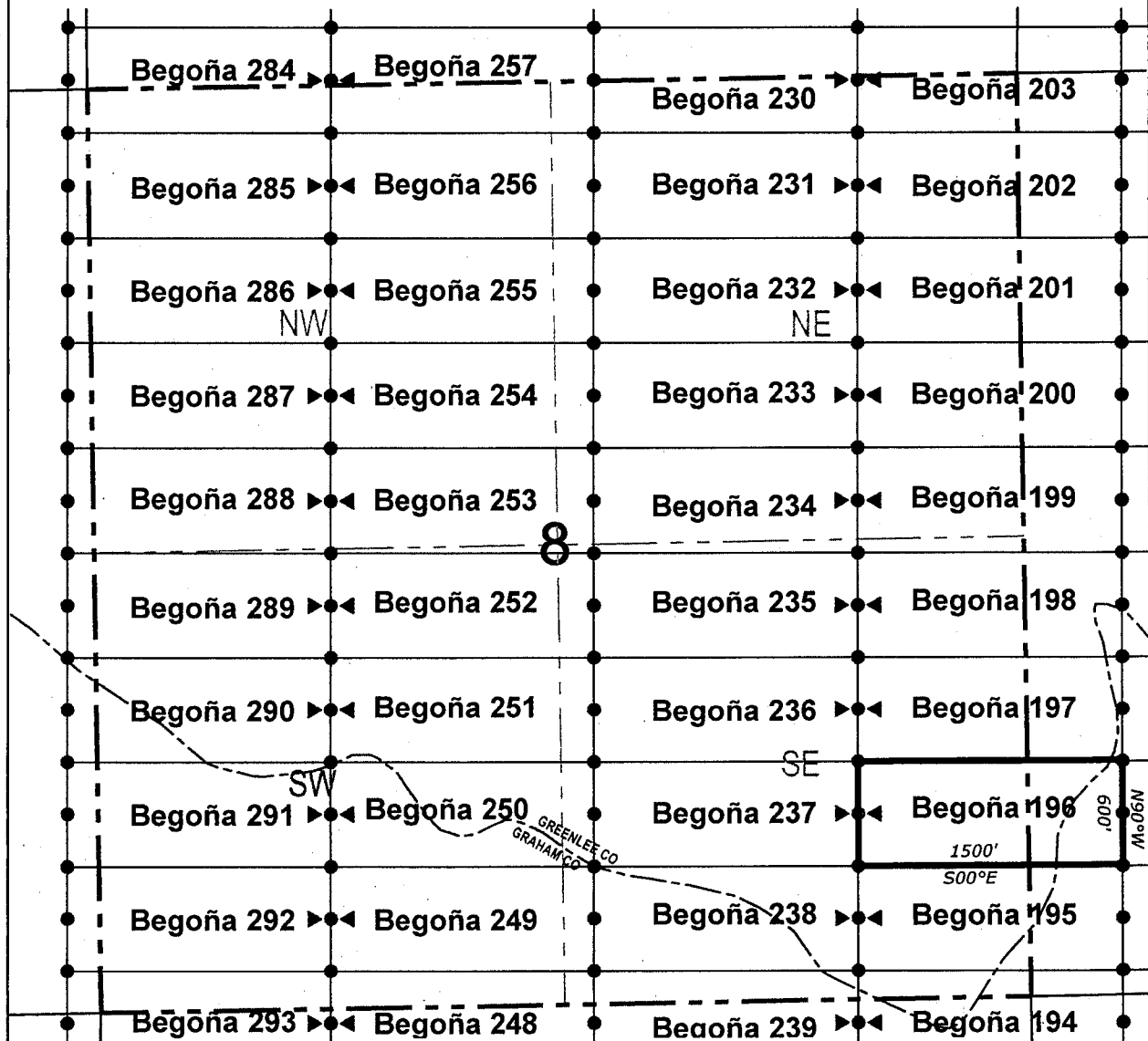
The locality of this claim with reference to some natural object or permanent monument and additional information
(if any) concerning its locality are as follows: 3848 feet south and 5889 feet east from the southeast corner of
Section 6, Township 7 South, Range 30 East, to the northeast corner of said claim.

DATED AND POSTED on the ground this 29th day of May, 20 19

LOCATOR (s) BHP Mineral Resources Inc. AGENT: T. Robert Breen /
180 Magee Suite 134
Tucson, AZ 85704

AMC456539

LODE CLAIM LOCATION MAP



● Corner Posts

▲ Location Monuments

Scale: 1"=1000'



1. The above map depicts the **BEGOÑA 196** Lode Claim, which is located in the SE 1/4 of the SE 1/4 of Section 8, and SW 1/4 of the SW 1/4 of Section 9, Township 7 South, Range 30 East, Gila & Salt River Base and Meridian, Greenlee County and Graham County, Arizona, Gila River Mining District.
2. The type of corner and location monuments used are wood 2"x2"x48" posts and metal tags with location information written thereon.
3. The bearings and distances in degrees and feet between claim corners are as depicted on the above map.

Attn: David Bertuch
BHP Mineral Resources Inc.
180 Magee Suite 134
Tucson, Arizona 85704

NOTICE IS HEREBY GIVEN that the **BEGOÑA 197**

RECEIVED
BLMAZ STATE OFFICE
2019 JUL 22 A 8:56
PHOENIX, ARIZONA

The location monument on which this notice is posted is situated within Section 8, Township 7
South, Range 30 East, Gila Salt River Base and Meridian, Arizona and this claim encompasses portions
of the following quarter section (s), section (s), Township (s) and Range (s) NE 1/4 of the SE 1/4 of Section 8,
and NW 1/4 of the SW 1/4 of Section 9, Township 7 South, Range 30 East, Gila & Salt River Base and
Meridian, Greenlee County and Graham County, Arizona. Gila River Mining District.

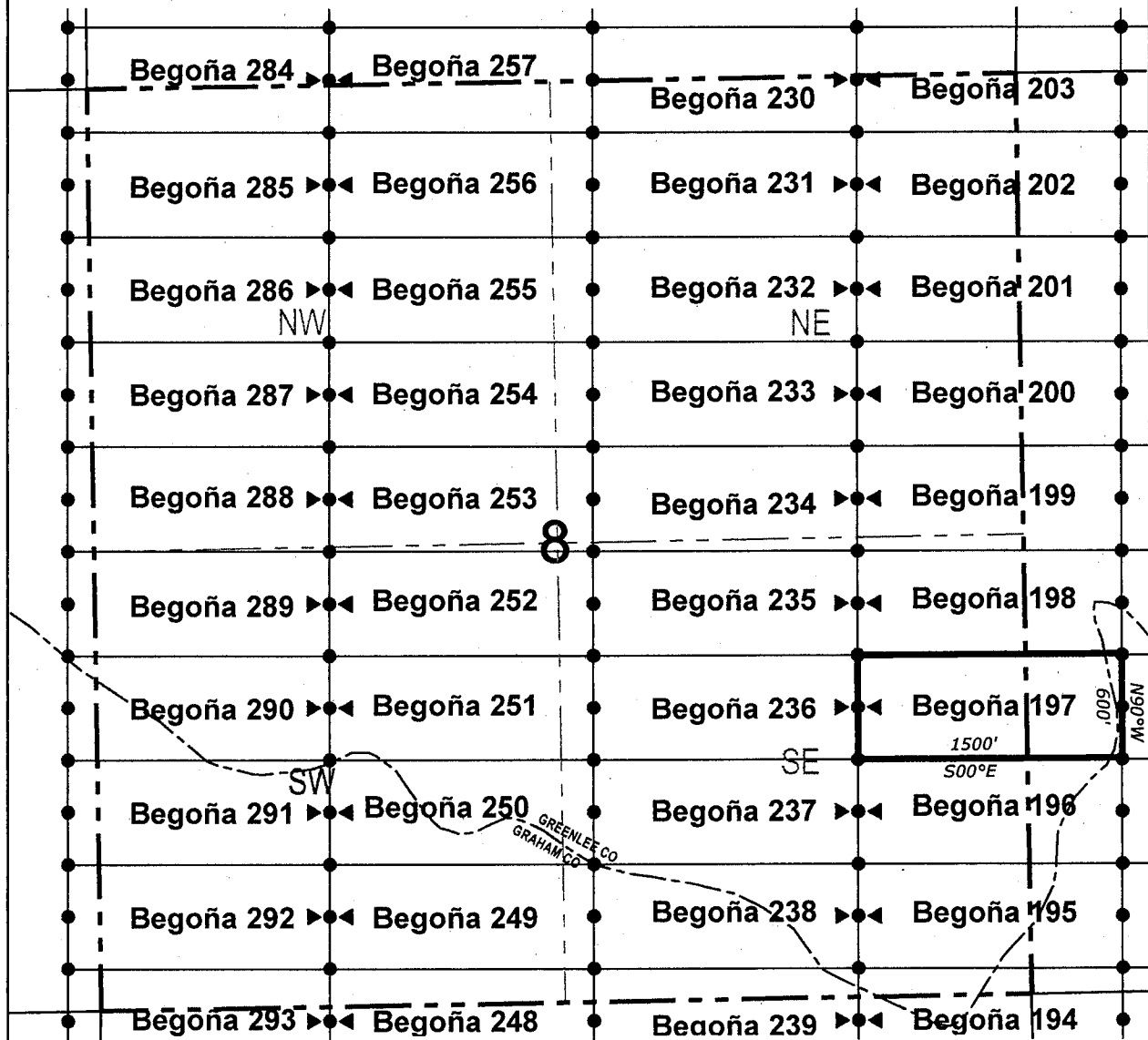
The locality of this claim with reference to some natural object or permanent monument and additional information (if any) concerning its locality are as follows: 3248 feet south and 5889 feet east from the southeast corner of
Section 6, Township 7 South, Range 30 East, to the northeast corner of said claim.

DATED AND POSTED on the ground this 29th day of May, 2019

LOCATOR (s) BHP Mineral Resources Inc. AGENT: T. Robert Breen /
180 Magee Suite 134
Tucson, AZ 85704

AMC 456540

LODE CLAIM LOCATION MAP



● Corner Posts ▲ Location Monuments Scale: 1"=1000'



1. The above map depicts the **BEGOÑA 197** Lode Claim, which is located in the NE 1/4 of the SE 1/4 of Section 8, and NW 1/4 of the SW 1/4 of Section 9, Township 7 South, Range 30 East, Gila & Salt River Base and Meridian, Greenlee County and Graham County, Arizona, Gila River Mining District.
2. The type of corner and location monuments used are wood 2"x2"x48" posts and metal tags with location information written thereon.
3. The bearings and distances in degrees and feet between claim corners are as depicted on the above map.

Attn: David Bertuch
BHP Mineral Resources Inc.
180 Magee Suite 134
Tucson, Arizona 85704

PHOENIX, ARIZONA

2019 JUL 22 A 9:00

BLMAZ STATE OFFICE

RECEIVED

NOTICE IS HEREBY GIVEN that the **BEGOÑA 198**

_____ lode mining claim has been located
by BHP Mineral Resources Inc. whose current mailing
address is 180 Magee Suite 134
Tucson, Arizona 85704

The general course of this claim is East/West and it is situated in Greenlee/Graham County, Arizona. This claim is 1500 feet in length and 600 feet in width. This claim runs from the location monument on which this location notice is posted approximately 1490 feet in a easterly direction to the east end line and 10 feet in a westerly direction to the west end line. This claim is marked by six monuments, one at each corner and one at the center of each end line of the claim.

The location monument on which this notice is posted is situated within Section 8, Township 7
South, Range 30 East, Gila Salt River Base and Meridian, Arizona and this claim encompasses portions
of the following quarter section (s), section (s), Township (s) and Range (s) NE 1/4 of the SE 1/4 of Section 8,
and NW 1/4 of the SW 1/4 of Section 9, Township 7 South, Range 30 East, Gila & Salt River Base and
Meridian, Greenlee County and Graham County, Arizona, Gila River Mining District.

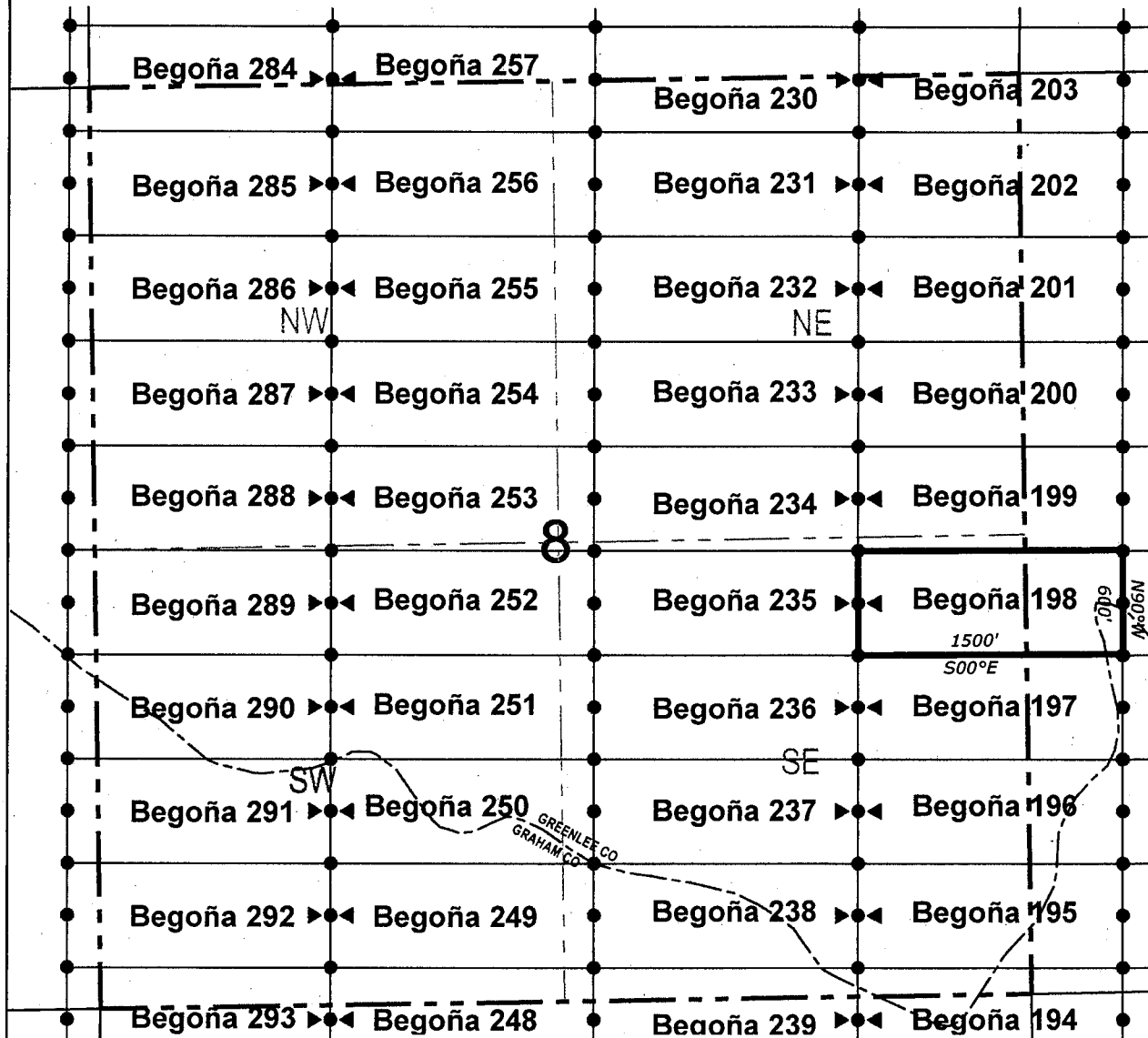
The locality of this claim with reference to some natural object or permanent monument and additional information (if any) concerning its locality are as follows: 2648 feet south and 5889 feet east from the southeast corner of Section 6, Township 7 South, Range 30 East, to the northeast corner of said claim.

DATED AND POSTED on the ground this 29th day of May 2019

LOCATOR (s) BHP Mineral Resources Inc. AGENT: T. Robert Breen
180 Magee Suite 134
Tucson, AZ 85704

AMC 456541

LODE CLAIM LOCATION MAP



● Corner Posts ▲ Location Monuments Scale: 1"=1000'



1. The above map depicts the **BEGOÑA 198** Lode Claim, which is located in the NE 1/4 of the SE 1/4 of Section 8, and NW 1/4 of the SW 1/4 of Section 9, Township 7 South, Range 30 East, Gila & Salt River Base and Meridian, Greenlee County and Graham County, Arizona, Gila River Mining District.
2. The type of corner and location monuments used are wood 2"x2"x48" posts and metal tags with location information written thereon.
3. The bearings and distances in degrees and feet between claim corners are as depicted on the above map.

When recorded return to:

Attn: David Bertuch
BHP Mineral Resources Inc.
180 Magee Suite 134
Tucson, Arizona 85704

LOCATION NOTICE FOR LODE MINING CLAIM

NOTICE IS HEREBY GIVEN that the BEGOÑA 199
_____ lode mining claim has been located
by BHP Mineral Resources Inc. whose current mailing
address is 180 Magee Suite 134
Tucson, Arizona 85704

RECEIVED
BLM AZ STATE OFFICE
2019 JUL 22 A 9:00
PHOENIX, ARIZONA

The general course of this claim is East/West and it is situated in Greenlee
County, Arizona. This claim is 1500 feet in length and 600 feet in width. This claim runs
from the location monument on which this location notice is posted approximately 1490 feet in a
easterly direction to the east end line and 10 feet in a westerly direction to the
west end line. This claim is marked by six monuments, one at each corner and one at the center of each
end line of the claim.

The location monument on which this notice is posted is situated within Section 8, Township 7
South, Range 30 East, Gila Salt River Base and Meridian, Arizona and this claim encompasses portions
of the following quarter section (s), section (s), Township (s) and Range (s) SE 1/4 of the NE 1/4 and NE 1/4
of the SE 1/4 of Section 8, and NW 1/4 of the SW 1/4 and SW 1/4 of the NW 1/4 of Section 9, Township 7
South, Range 30 East, Gila & Salt River Base and Meridian, Greenlee County, Arizona, Gila River Mining
District.

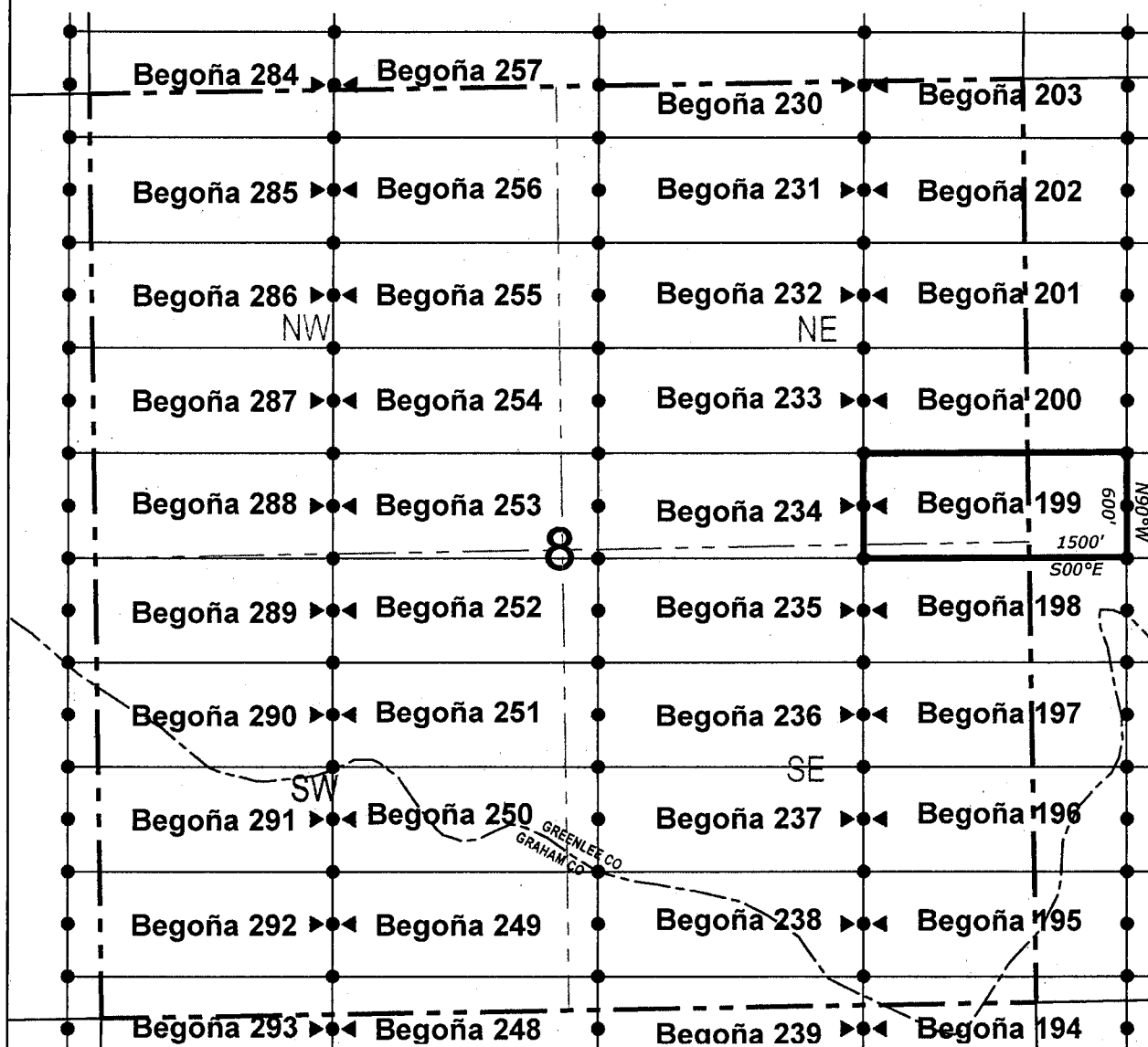
The locality of this claim with reference to some natural object or permanent monument and additional information
(if any) concerning its locality are as follows: 2048 feet south and 5889 feet east from the southeast corner of
Section 6, Township 7 South, Range 30 East, to the northeast corner of said claim.

DATED AND POSTED on the ground this 29th day of May, 2019

LOCATOR (s) BHP Mineral Resources Inc. AGENT: T. Robert Breen
180 Magee Suite 134
Tucson, AZ 85704

AMC456542

LODE CLAIM LOCATION MAP



● Corner Posts

▲ Location Monuments

Scale: 1"=1000'



1. The above map depicts the **BEGOÑA 199** Lode Claim, which is located in the SE 1/4 of the NE 1/4 and NE 1/4 of the SE 1/4 of Section 8, and NW 1/4 of the SW 1/4 and SW 1/4 of the NW 1/4 of Section 9, Township 7 South, Range 30 East, Gila & Salt River Base and Meridian, Greenlee County and Graham County, Arizona, Gila River Mining District.
2. The type of corner and location monuments used are wood 2"x2"x48" posts and metal tags with location information written thereon.
3. The bearings and distances in degrees and feet between claim corners are as depicted on the above map.

DEPARTMENT OF THE INTERIOR
BUREAU OF LAND MANAGEMENT
Case Recordation
Geographic Report with Land

Disposition is equal to **AUTHORIZED , CANCELLED , EXPIRED , PENDING , REJECTED , RELINQUISHED , WITHDRAWN**
and Meridian Township Range Section is equal to **14 0060S 0300E 033 , 14 0060S 0300E 034 , 14 0070S 0300E 003 , 14 0070S 0300E 004 , 14 0070S 0300E 008 , 14 0070S 0300E 009 , 14 0070S 0330E 016 , 14 0070S 0330E 017**
and Admin State is equal to **AZ**

DEPARTMENT OF THE INTERIOR
BUREAU OF LAND MANAGEMENT
Case Recordation
Geographic Report with Land

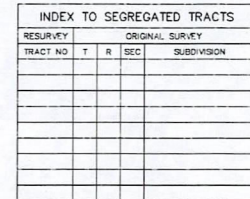
Admin State: AZ
Geo State: AZ

Serial Number	Total Case Acres:	Casetype	Case Disp	Mer	Twp	Rng	Sec	Sur Type	Sur Nr	Suf	Subdivision	Act Pend
AZPHX 0084459	106.450	282105	AUTHORIZED	14	0060S	0300E	033	ALIQ			NWNW;	

Serial Number	Total Case Acres:	Casetype	Case Disp	Mer	Twp	Rng	Sec	Sur Type	Sur Nr	Suf	Subdivision	Act Pend
AZA 020347CP	50,583.670	221006	AUTHORIZED	14	0070S	0300E	008	ALIQ			W2;	

GREENLEE COUNTY

AZA 26773
AZA 27273
33'



FOR ORDERS AFFECTING DISPOSAL OR USE OF
UNIDENTIFIED LANDS WITHDRAWN FOR CLASSIFICATION,
MINERALS, WATER AND/OR OTHER PUBLIC PURPOSES,
REFER TO INDEX OF MISCELLANEOUS DOCUMENTS.

DIST NO 4

GRAZING DIST NO 4

A 9015 Amd R/W 10' within :

Sec 4 : W1/2SW1/4

Sec 5 : Lot 4, W1/2, SE1/4

Sec 6 : Lots 1,2,3,5,6, SW1/4NE1/4, SE1/4NW1/4.

SW1/4, N1/2SE1/4

Sec 8 : Lots 1,3,4, S1/2NE1/4, SE1/4NW1/4

AZA 25938 R/W (Comm Site)

Sec 30 : NE1/4NW1/4 M&B

AZA 31832 R/W (Comm Site)

Sec 30 : NW1/4

Lat	32°51'39.1"N
Long	109°13'06.1"W

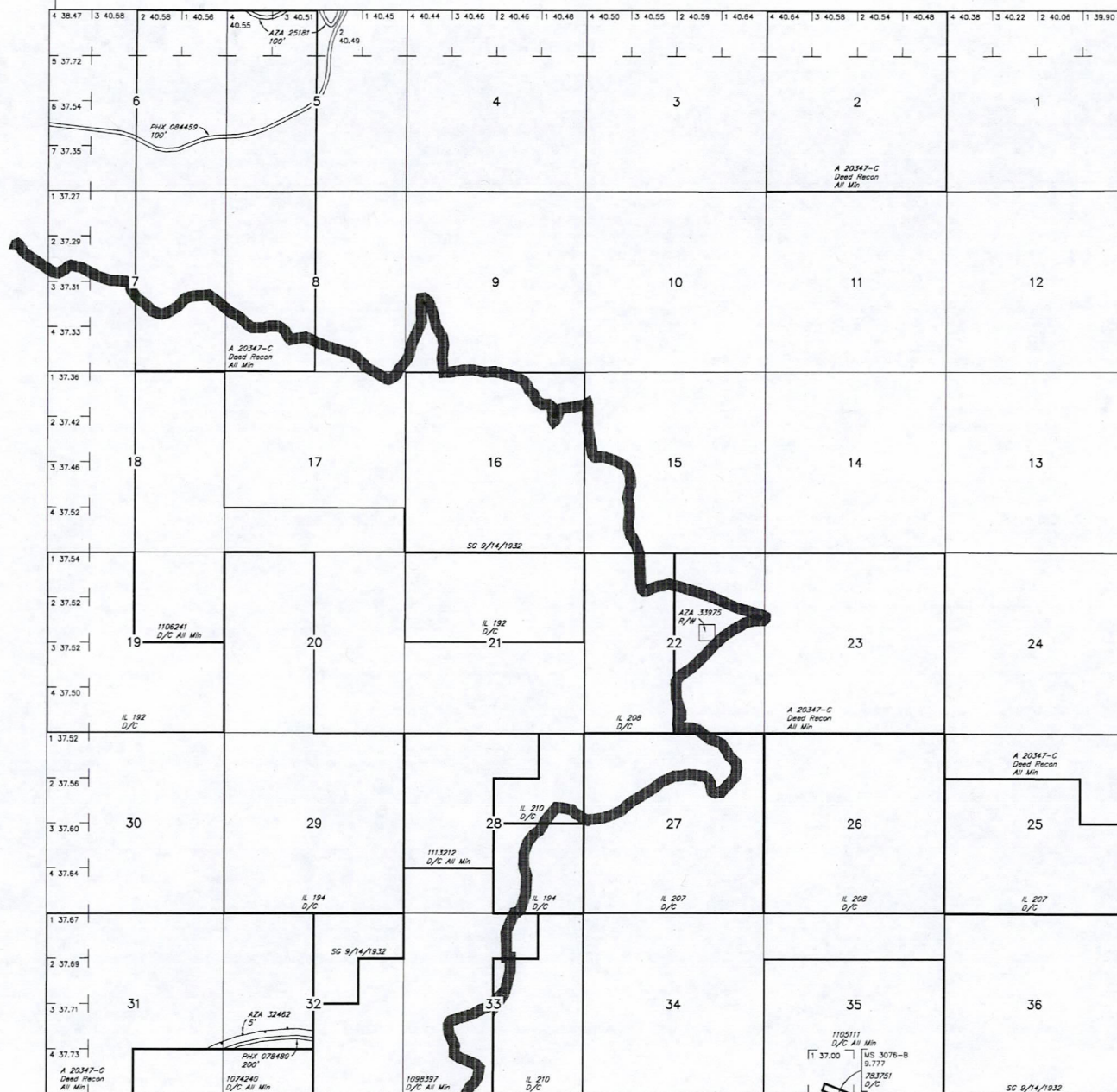
SCALE in chains

WARNING STATEMENT
This plat is the Bureau's Record of Title, and should be used only as a graphic display of the township survey data. Records hereon do not reflect title changes which may have been effected by lateral movements of rivers or other bodies of water. Refer to the cadastral surveys for official survey information.

CURRENT TO	HK	GSR Mer
1-8-2004	PV	T 6 S
		R 30 E

T 6S	
R 29E	R 30E

GRAHAM / GREENLEE COUNTY
SAFFORD FIELD OFFICE

STATUS OF PUBLIC DOMAIN
LAND AND MINERAL TITLES

GRAHAM	GREENLEE
009	011

SCALE in chains

10 5 0 10 20 30 60

WARNING STATEMENT

WARNING STATEMENT
This plot is the Bureau's Record of Title, and should be used only as a graphic display of the township survey data. Records hereon do not reflect title changes which may have been effected by lateral movements of rivers or other bodies of water. Refer to the cadastral surveys for official survey information.

[illegible]

FOR ORDERS AFFECTING DISPOSAL OR USE OF
UNIDENTIFIED LANDS WITHDRAWN FOR CLASSIFICATION,
MINERALS, WATER AND/OR OTHER PUBLIC PURPOSES,
REFER TO INDEX OF MISCELLANEOUS DOCUMENTS.

Grazing Dist No 4

Lat 32°46'22"N
Long 109°13'17"W

CURRENT TO	NW	GSR Mer
1-25-2016	ACAD	T 7 S
		R 30 E